



HS Basketball

Yellville-Summit Panthers edge Norfolk, 52-49

PAGE A10



NFL Football

Beasts of East: All 8 NFL teams in East divisions above .500

PAGE A11

The Baxter Bulletin

THURSDAY, DECEMBER 1, 2022 | BAXTERBULLETIN.COM | MOUNTAIN HOME, ARKANSAS

A PHILLIPS MEDIA PUBLICATION | \$1.50

Eyeing the future

Arkansas State University Mountain Home begins long-range strategic planning process

By Helen Mansfield
hmansfield@baxterbulletin.com

The Arkansas State University Mountain Home campus has undergone a substantial amount of growth, change and development in the last five years in no small part to the leadership of Chancellor Dr. Robin Myers, along with the vision of his administration and the input of community leaders.

Like most institutions, ASUMH routinely conducts strategic, long-range planning to take an inventory of where they are and where they want to be in the future.

Earlier this month, ASUMH Provost and Vice Chancellor of Academic Affairs Dr. Tamara Daniel hosted two events designed to get input from community leaders, along with former and current students to focus on the university's "SWOT" — Strengths, Weaknesses, Opportunities and Threats.

The event focused on the years between 2023-2028.

"The institution conducts long-range planning events every five years. The current planning is for our new five-year strategic plan effective July 1, 2023-June 30, 2028. The feedback received is valuable to the college as it guides the institution in setting our goals," according to Daniel. "The ultimate purpose is to drive resource allocation towards these goal priorities over the next five years."

Daniel received her Doctorate and Masters of Science in Mathematics and Bachelors of Arts in Psychology from the University of Mississippi and previously served as Vice President at Dyersburg State Community College in Tennessee. As chief academic and student affairs officer, she oversaw the learning environment, student support services and enrollment management.



Associate Vice Chancellor for Marketing and Community Relations Christy Keirn (left) and area business leader Layne Zimmermann (right) made up one of the tables during a strategic, long-range planning session hosted earlier this month by ASUMH Provost and Vice Chancellor of Academic Affairs Dr. Tamara Daniel. HELEN MANSFIELD/THE BAXTER BULLETIN

During her tenure there, she was instrumental in advancing academic and student success initiatives related to success coaching, advising, articulation pathways, distance education,

learning communities and high impact practices.

Associate Vice Chancellor for Marketing and Community Relations Christy Keirn said topics from sessions in previous

years brought about the school's athletic program, including the recent development of the Trailblazers baseball team.

See **FUTURE**, Page A6



Santa Claus and his reindeer take flight over the lawn of 610 Lark Lane during the 2020 Mountain Home Area Chamber of Commerce holiday lights competition. The annual competition will return later this month. BULLETIN FILE PHOTOS

Chamber holding holiday lights competition

By Scott Liles
sliles@baxterbulletin.com

It's time for Mountain Home to get lit.

The Mountain Home Area Chamber of Commerce is inviting residents and businesses to enter its annual "Light Up The Night" holiday light competition.

Registration is free and now available online at <https://bit.ly/MHLights22>. All entrants must have a Mountain Home mailing address to compete.

Registration for the competition will remain open through Dec. 5, and all homes or businesses must be decorated by Dec. 8, when the competition will go live. The competition will continue through Dec. 28.

The contest's residential category is sponsored by North Arkansas Electric Cooperative, and the commercial category is sponsored by Ditta Ace Hardware.



Christmas lights are seen at 147 Stonegate Drive in Mountain Home during the 2020 "Light Up The Night" competition organized by the Mountain Home Area Chamber of Commerce. The Chamber is currently accepting entrants for the 2022 competition.

Residential prize categories include the "The Griswold Award" for the entry with the most lights and a People's Choice Award. Once registration closes, a phone number will be provided provided so the public may text their selections for the People's

Choice Award, with only one vote allowed by phone number. Both the Griswold and the People's Choice carry a \$100 prize.

The commercial entrants will compete for the Best in Show Award, which will include a trophy, a year's worth of bragging rights

and a donation to a charity of the winner's choice.

An online list of homes and businesses will be made available to the public once registration closes.

Last year's "Light Up The Night" competition included 37 residential entrants and 10 area businesses.

Oath Keepers' Rhodes guilty of Jan. 6 seditious conspiracy

By The Associated Press

WASHINGTON — Oath Keepers founder Stewart Rhodes was convicted Tuesday of seditious conspiracy for a violent plot to overturn President Joe Biden's election, handing the Justice Department a major victory in its massive prosecution of the Jan. 6, 2021, insurrection.

A Washington, D.C., jury found Rhodes guilty of sedition after three days of deliberations in the nearly two-month-long trial that showcased the far-right extremist group's efforts to keep Republican Donald Trump in the White House at all costs.

Rhodes was acquitted of two other conspiracy charges. A co-defendant — Kelly Meggs, who led the antigovernment group's Florida chapter — was also convicted of seditious conspiracy, while three other associates were cleared of that charge. Jurors found all five defendants guilty of obstruction of an official proceeding: Congress' certification of Biden's electoral victory.

The verdict, while mixed, marks a significant milestone for the Justice Department and is likely to clear the path for prosecutors to move ahead at full steam in upcoming trials of other extremists accused of sedition.

Rhodes and Meggs are the first people in nearly three decades to be found guilty at trial of seditious conspiracy — a rarely used Civil War-era charge that can be difficult to prove. The offense calls for up to 20 years behind bars.

It could embolden investigators, whose work has expanded beyond those who attacked the Capitol to focus on others linked to Trump's efforts to overturn the 2020 election. U.S. Attorney General Merrick Garland recently named a veteran prosecutor, Jack Smith, to serve as special counsel to oversee key aspects of a probe into efforts to subvert the election as well as a separate investigation into the retention of classified documents at Trump's Florida estate, Mar-a-Lago.

See **GUILTY**, Page A6

Entire contents copyright © 2022 Baxter Bulletin

INSIDE TODAY'S ISSUE	State/Local.....	A2	National	A6
	Obituaries	A3	Comics	A7
	Opinion	A4	Classifieds	A8-A9
	Community	A5	Sports	A10-A12

Volume 121, No. 261

Entire contents ©2022
The Baxter Bulletin,
All rights reserved



0 40901 13600 2

Wouldn't it be awesome if you could track the results you were getting from your TV advertising?

We can do that!

Streaming TV Options from The Baxter Bulletin.



CONTACT
Brandon McIntire
at 870-508-8000
TODAY to get started!

COTTER HOMECOMING COURT



Cotter High School recently held its Homecoming festivities on Nov. 11 at Cotter Coliseum. Hudson Adams and Becca Benedict (top center) were crowned the event's king and queen. Other members of the court include: Bailey Rowe, Destiny Parker, Kendra Berg, Maliyah Goeke, Leanna Barham, McKenzie Graham, Chelsea Nichols, Jasmine Stout, Wesley Perkey, Will Morris, Isaac Johansen, Payton McGee, and Sam Stevenson; Ryan Benedict, Bryan Hood and Benjamin DeVore. PHOTO SUBMITTED BY COTTER PUBLIC SCHOOLS

Home Sharing: a growing trend among Baby Boomers

Dear Savvy Senior,

I saw a news segment on television a few months ago about home sharing programs for seniors and would like to learn more. I'm 68, divorced, and am interested in renting out a room in my house to help make ends meet. What can you tell me?

Interested Boomer



JIM MILLER
SAVVY SENIOR

Dear Boomer,

Because of inflation and rising housing costs a growing number of baby boomers are opting to rent out a spare room in their house as a way to generate some extra income, and for some, increase companionship. To find a good fit, older homeowners often turn to "home sharing programs" that will match an empty nester with someone needing affordable housing.

But be aware that home sharing isn't for everyone. You need to carefully consider the pros and cons of renting out a spare room in your house and make a list of what you want and don't want in a housemate/renter.

To help you figure all this out, a good resource is Sharing-Housing.com, a website dedicated to understanding the home sharing concept. They offer various articles, online lessons and resource books that can help you determine if this is a good option for you, and if so, how to find and choose a good housemate.

Home Sharing Tools

If you decide to proceed in finding a housemate/renter, a good first step is to seek out a home sharing program in your area.

Home sharing programs, usually nonprofits, screen both homeowners and renters. They check references, handle background checks and consider lifestyle criteria when making matches. They can also help you with the leasing agreement that the renter would sign that covers detailed issues like smoking, pets, chores, overnight guests, use of common rooms, quiet hours, etc.

Most home sharing programs are free to use or request a small donation. Others, however, may charge the homeowner and potential renter a fee for this service. To look for a home sharing program

in your area visit the National Shared Housing Resource Center website at NationalSharedHousing.org.

If you don't find a program that serves your area, you can also search for housemates through an online home sharing service like Silvernest.com. Or, if you'd rather have a younger housemate that can help out with some household chores, consider Nesterly.com. This is an online home sharing agency, available in a few select communities, that matches young renters with older adults looking to supplement their incomes and share their space.

If you don't have any luck with any of these home sharing sites, put a call in to your Area Aging Agency (call 800-677-1116 for contact information) who may be able to offer assistance or refer you to local agencies or nonprofit organizations that offer shared housing help.

You can also check with your local senior or community center, or local church you attend to see if you can post an ad on their bulletin board or in their newsletter. Or you can advertise in your local newspaper or online at sites like CraigsList.org or RoomMates.com.

If you find someone on your own that you're interested in renting to, ask the prospective renter to fill out a rental application (see RentalLeaseAgreement.org to download and print one for free) and run a tenant screening and background check, and then call their references. Tenant screening/background checks can be done at sites like E-renter.com or MySmartMove.com.

Send your senior questions to: Savvy Senior, P.O. Box 5443, Norman, OK 73070, or visit SavvySenior.org. Jim Miller is a contributor to the NBC Today show and author of "The Savvy Senior" book.

Master Gardeners add nine members

By Baxter County Extension Office

Nine area residents recently completed the Master Gardener training offered by the University of Arkansas Division of Agriculture Cooperative Extension Service.

The new Master Gardeners include: Eileen Burg, Bobbie Schaper, Cleo Holm, Jennifer Eubank, Corinne Caroselli, Bob Burg, Ralph Edge, Jeri Slaughter and Joanna Jackson.

The group participated in a 40-hour training program, and each volunteer will donate 40 hours back to the Cooperative Extension Service in the areas of horticulture and ornamental horticulture within the next year.

The group will meet monthly and work on community service projects throughout the coming year. For 2022, the Baxter County Master Gar-



New Baxter County Master Gardeners include: (first row, from left) Eileen Burg, Bobbie Schaper, Cleo Holm, Jennifer Eubank, Corinne Caroselli, (second row) Bob Burg, Ralph Edge, Jeri Slaughter and Joanna Jackson. BAXTER COUNTY EXTENSION OFFICE

deners have logged over 1,600 volunteer hours on various projects around

the county.

For more information on the Master Gardener pro-

gram, call 870-425-2335. New member trainings are hosted in the fall.

BUSINESS BRIEF

Open House with Santa slated today at Century 21 LeMac Realty

Century 21 LeMac Realty will host an Open House to celebrate 21 years in business, with some help from Santa, from 2 p.m. to 6 p.m. Thursday, Dec. 1, at its 1024 U.S. Hwy. 62 E. location in Mountain Home.

Santa and his helpers will have hot cocoa and cookies, with Santa being available for photos for those that bring their own cameras.

Cash giveaways are also slated. For information, call (870) 425-6356.

LOCAL BRIEF

BC Quorum Court to meet Tuesday

A Baxter County Quorum Court meeting is set for 6 p.m. Tuesday in the Baxter County Courthouse second-floor courtroom. The agenda includes personnel and budget committee reports and consideration of the following:

- Ordinance appropriating fees and reimbursement received in the month of October to the sheriff's department 2022 budget
- Ordinance providing for and adopting a budget for Baxter County beginning Jan. 1, 2023, and ending

Dec. 31, 2023

- Ordinance appropriating funds to purchase property
- Ordinance appropriating funds in the amount of \$2,377.14 and re-appropriating funds in the amount of \$25,000 in the juvenile services budget
- Ordinance appropriating grant funds in the amount of \$12,811.75 for Cotter-Gassville Rural Fire Protection District to the County Judge's budget.

Events are open to the public, free and in Mountain Home unless otherwise noted. Email local news to newsroom@baxterbulletin.com or bring to The Bulletin office, 16 W. Sixth St.

Tornadoes wrecking homes around South fueled by record highs

By KIM CHANDLER and JEFF MARTIN
Associated Press

WETUMPKA, Ala. — Tornadoes damaged numerous homes, destroyed a fire station, briefly trapped people in a grocery store and ripped the roof off an apartment complex in Mississippi, while two people died as a tree crunched their mobile home in Alabama, authorities said Wednesday.

The National Weather Service had warned that strong twisters capable of carving up communities over long distances were possible as the storm front moved eastward

from Texas. They were fueled by record high temperatures and threatened a stretch of the United States where more than 25 million people live.

A total of 73 tornado warnings and 120 severe thunderstorm warnings were issued from Tuesday afternoon to Wednesday morning, said Matthew Elliott, a meteorologist at the Storm Prediction Center in Norman, Oklahoma.

Significant tornado damage was evident in the Flatwood community north of Montgomery, Alabama, where two people were killed as a tree struck their home, said Christina Thornton, di-

rector of the Montgomery County Emergency Management Agency.

Others in the tight-knit community narrowly escaped with their lives: Caroline Bankston said she and Tim Wiseman were watching the news and trying to figure out where the twister was when she looked out the window and realized it was on top of them. They ran to a safer corner as the roof caved in, burying their sofa in debris.

"We just prayed, prayed, prayed, 'Please God Please take care of us. Please,' and he did. You can replace stuff, but you can't replace a person," Bankston said,

her voice still trembling. "We were just sitting there on the couch. Thank God we moved."

Search and rescue teams would continue going door to door until everyone's accounted for, Montgomery County Sheriff Derrick Cunningham said.

Isaiah Sankey, who represents Flatwood as vice chairman of the Montgomery County Commission, expressed grief for the lives lost and vowed that installing storm shelters will be a priority.

"When we do rebuild, we will have storm shelters," Sankey said. "We have got to prepare for these unforeseen circumstances."

In the west Alabama town of Eutaw, large sections of the roof were missing from an apartment complex, displacing 15 families in the middle of the night, and power lines and trees were "all over the road," Eutaw Police Chief Tommy Johnson told WBRC-TV.

A suspected tornado damaged numerous homes during the night in Hale County, Alabama, where the emergency director said more than a third of the people live in highly vulnerable mobile homes.

"I have seen some really nice mobile homes tied down, but they just don't stand a chance against

a tornado," Hale County Emergency Management Director Russell Weeden told WBRC.

Two other people were injured as the storm tore apart homes in Caldwell Parish, Louisiana, Sheriff Clay Bennett told KNOE-TV.

The weather service confirmed that tornadoes hit the ground in Mississippi. Images of the wreckage in Caledonia showed a grocery store damaged, a fire station shredded and a house toppled, but Lowndes County Emergency Management Agency Director Cindy Lawrence told WTVA-TV that everyone escaped injury.

OBITUARIES

Regina Sue Mooney

Monday, Nov. 28, 2022

Regina Sue Mooney, 68, passed away on Monday, Nov. 28, 2022, in Mountain Home, Arkansas.

Regina was born on Dec. 28, 1953, in Leachville, Arkansas, to Billy and Vetta Friend Parish. She graduated from the Mountain Home High School in 1972. She married Randy on July 3, 1980, in Mountain Home, Arkansas. She owned and operated the College Station and Deli as well as the Pickers Flea Market. She enjoyed bowling, reading, watching game shows, the "Wizard of Oz" and especially loved Christmas.



Regina is survived by her husband, Randy Mooney of Mountain Home, Arkansas; son Chad Mooney of Mountain Home, Arkansas; sister Donetta (Terry) Cariker of Mountain Home, Arkansas; three grandchildren, Landon, Austin and Benton; nieces, nephews and extended family.

She was preceded in death by her parents and daughter Kristy Mooney.

Visitation will be from 5-8 p.m. Wednesday, Nov. 30, 2022, at Kirby & Family Funeral Home. A graveside service will be held at 10 a.m. on Thursday, Dec. 1, 2022, at Kirby's Tucker Memorial Cemetery, with J.R. Martin officiating. Burial will be in the Kirby's Tucker Memorial Cemetery in Mountain Home, Arkansas.

Memorial donations may be made in Regina's name to Hospice of the Ozarks, 811 Burnett Drive, Mountain Home, AR 72653.

Arrangements are by Kirby & Family Funeral & Cremation Services-Mountain Home, AR. Visit an online obituary and guestbook at www.kirbyandfamily.com.

Bernard Albert (Joseph) Kohl

Friday, Nov. 18, 2022

Bernard Albert (Joseph) Kohl, 87, of Peel, Arkansas, son of Bernard Kohl and Amanda Agnes Czmowski Kohl Baron, succumbed to cancer in the comfort of his own home surrounded by his loving family Friday, Nov. 18, 2022.



Bernard joined the U.S. Air Force in 1954 and moved 13 times throughout his military career. Four of those assignments were outside the U.S. — Goose Bay Labrador, Canada; Indian Mountain, Alaska; Thakhli, Thailand and Bitburg, Germany. His family joined him while in Germany for four years and they traveled to many countries each summer camping and sightseeing.

In 1980 he retired after 26 years of service and settled in Monument, Colorado. Bernie then worked at Synthes, USA (a medical implants company) for 15 years before permanently retiring. In 1995 he and his wife, Pat, moved to their dream home located on the south shores of Bull Shoals Lake near Peel, Arkansas. Their little slice of heaven in a quiet little bay became known to family and friends as "KoKobay".

His whole life, Bernie had a love for fishing, hunting and camping, and shared his big "Fish" of "Deer" stories with all those who would listen. He served twelve years on the Peel Volunteer Fire Department. He was an avid bowler and coached all his kids to be good bowlers as well. One of his hobbies he enjoyed during his retirement years was putting together jigsaw puzzles.

He would spend hours by himself or with any visiting family members to complete the puzzle of the week. He also loved to play cards whenever family or friends were visiting.

Towards the later part of his retirement, he took on the joy of visiting casinos and trying out his luck while earning free gifts on many of his visits. (Pretty sure that was the excuse he always gave for needing to go to the casino.) Bernie was a family man with a big heart and he will be greatly missed by all, never to be forgotten.

Bernie is survived by his wife of 66 years, Patricia "Pat"; five children, Kerry Skurka, Carmelita (Stan) Kohl-Smith, Kimberly (Steve) McQuitty, Bernard (Becky) Kohl, Jr., Anastacia (Mike) Spurlock; 17 grandchildren; 36 great-grandchildren; his cousin Austin (Pat) Schiley; his half-siblings, Patsy Ellington, Gilbert Kohl, Robert Kohl, Joseph Kohl, Lois Shepherd, Fabian Kohl and step-sibling, Goldie Jackson.

He was preceded in death by his parents; his sisters, Helen Lambert, Rose Rieke, his half-sister Lucille Hackar and his step-sibling, Alvah Quinn Sr.

The family would like to give a special thanks to the doctors and nurses who cared for him during his hospital visits over the many months of treatments. We would also like to thank his hospice nurses and our family members who were present to support Bernie and Pat during his final days.

Services will be announced at a later date.

Roller-Burns Funeral Home in Yellville.

DEATH NOTICES

Chloe Langston, 84

Arrangements for Chloe Langston, 84, of Mountain Home are pending at Roller Funeral Home. Chloe Langston died Tuesday, Nov. 29, 2022.

Roger Jens Christensen, 86

Arrangements for Roger Jens Christensen, 86, formerly of Mountain Home are pending at Kirby & Family Funeral & Cremation Services-Mountain Home. Roger Jens Christensen died Tuesday, Nov. 29, 2022, in Indiana.

Tracy Munson, 58

Arrangements for Tracy Munson, 58, of Mountain Home are pending at Roller Funeral Home. Tracy Munson died Wednesday, Nov. 30, 2022, in Mountain Home.

Stocks waver on Wall Street ahead of speech by Fed chair

By DAMIAN J. TROISE and ALEX VEIGA
AP Business Writers

Stocks wavered in afternoon trading on Wall Street Wednesday ahead of a speech by Jerome Powell, the chair of the Federal Reserve, on the outlook for the economy and inflation.

The S&P 500 fell 0.2% as of 1:23 p.m. Eastern, on pace for its fourth straight drop. The Dow Jones Industrial Average fell 159 points, or 0.5%, to 33,692 and the Nasdaq rose 0.3%.

Major indexes have been unsteady as the economy and financial markets deal with stubbornly hot

inflation and the Fed's attempt to cool high prices with aggressive interest rate increases. Still, the benchmark S&P 500 and the Dow are solidly on track to close out November in the green, which would mark their second straight monthly gain.

Treasury yields gained ground. The yield on the 10-year Treasury, which influences mortgage rates, rose to 3.77% from 3.75% late Tuesday.

U.S. crude oil prices climbed 2.6%.

Banks and industrial companies fell, weighing down the broader market. Bank of America slipped 1.1% and 3M slid 3.1%.

Those losses offset gains in technology and communication stocks. Intuit rose 4.8% and Netflix gained 3.5%.

Markets in Asia and Europe were mostly higher.

Investors will be closely watching a speech Wednesday afternoon by Powell at the Brookings Institution for clues as to what the central bank will do next in its fight against inflation. The central bank has raised its benchmark rate to 3.75% to 4%, up from close to zero in March.

The goal is to make borrowing more difficult and generally slow the economy in order to tame infla-

tion. There's a risk the Fed could slow the economy too much and send it into a recession.

The economy has been slowing, but contains strong pockets that have given markets hope that a recession could be avoided. The government on Wednesday said the economy grew at a 2.9% annual rate from July through September, an upgrade from its initial estimate.

Consumers have continued spending, despite of inflation squeezing wallets, and the overall employment market remains strong.

There is hope on Wall Street that the Fed will slow the scale and pace of

its interest rate hikes. The central bank has been very clear about its intent to raise interest rates until it is sure inflation is cooling.

The employment market remains a big focus for the Fed and investors. It's strength has helped the broader economy, but makes it more difficult to cool inflation.

"If we can get a weaker labor market, we'll probably get weaker wage pressure," said Scott Ladner, chief investment officer at Horizon Investments. "That's sort of the last shoe to drop with inflation."

Economic data on

Wednesday showed signs of a softening labor market, though it remains relatively strong historically. The U.S. government reported that job openings dropped in October more than economists had anticipated. Human resources company ADP reported an easing in private sector employment growth in November.

Investors will get more data Thursday on the employment sector with a report on weekly unemployment claims. The closely watched monthly report on the job market will be released on Friday.

Powell: Fed to keep rates higher for longer to cut inflation

By CHRISTOPHER RUGABER
AP Economics Writer

WASHINGTON — The Federal Reserve will push rates higher than previously expected and keep them there for an extended period, Chair Jerome Powell said Wednesday, in remarks likely intended to underscore the Fed's single-minded focus on combating stubborn inflation.

Powell also signaled in a written speech to be delivered to the Brookings Institution that the Fed may increase its key interest rate by a smaller increment at its December meeting, only a half-point, after four straight three-quarter point hikes. But Powell also stressed that the smaller hike shouldn't be taken as a sign the Fed will let up on its inflation fight anytime soon.

"It is likely that restoring price stability will require holding (interest rates) at a restrictive level for some time," Powell said. "History cautions strongly against prematurely loosening policy."

Powell acknowledged there has been some good news on the inflation front, with the cost of goods such as cars, furniture, and appliances in retreat. He also said that rents and other housing costs — which make up about a third of the consumer price index — were likely to decline next year.

But the cost of services, which includes dining out, traveling, and health care, are still rising at a fast clip and will likely be much harder to rein in, he said.

"Despite some promising developments, we have a long way to go in restoring price stability," Powell said.

Services costs are mostly pushed higher by rising wages, he added, which have been rising at the fastest pace in four decades, before adjusting for inflation. Powell said the robust wage gains are largely being driven by a labor shortage that began during the pandemic and that is unlikely to unwind anytime soon.

The lack of workers reflects a jump in early retirements, the death of several hundred thousand working-age people from COVID-19, and a sharp decline in immigration and slower population growth, he said.

"Wage growth remains well above levels that would be consistent with 2% inflation over time," Powell said.

Last month's inflation report showed that prices rose 7.7% in October from a year earlier, straining many families' budgets. That is down, however, from a 9.1% peak in June.

The Fed has lifted its key rate six times this year, to a range of 3.75% to 4%, the highest in 15

years. Those increases have sharply boosted mortgage rates, causing home sales to plunge, and it has raised costs for most other consumer and business loans.

Fed officials forecast in September that they would ultimately push their short-term rate to a range of 4.5% to 4.75% by next year. Powell suggested that rates will likely go higher than that. Many economists forecast the Fed's key rate will instead rise to at least 5% to 5.25%.

Fed officials hope that by tightening credit they

can slow consumer and business spending, reduce hiring and wage growth, and cool inflation. Powell said the Fed's efforts have slowed demand, and will have to keep it slow "for an extended period."

At the Fed's last meeting in November, it hiked rates by a hefty three-quarters of a point for the fourth straight time. But Powell signaled at the time that its next increase would likely be only a half-point, still a significant step up. Typically the central bank moves interest rates in quarter-point increments.

DO YOU MAKE...

A full 90% of readers say their community newspaper keeps them informed — and 73% said their hometown newspaper provides valuable local shopping and advertising information.

You can attract thousands of prospects right where they live who are ready, willing and able to buy.

BOOST YOUR BUSINESS WITH NEWSPAPER ADS!

...WISE DECISIONS?

SUN VALLEY CINEMA

www.sunvalleycinema.com
All Auditoriums are Stadium Seating & Digital Sound
Hwy. 62 East | 425-3900 | Showtimes Nov. 25-Dec. 1

Devotion (PG-13)

Fri.-Sat. 1:00, 4:00, 7:00 & 9:50
Sun. 1:00, 4:00 & 7:00
Mon.-Thurs. 7:00

Strange World (PG)

Fri.-Sat. 1:45, 4:15, 7:15 & 9:30
Sun. 1:45, 4:15 & 7:15
Mon.-Thurs. 7:15

The Chosen Season 3: Episodes 1 & 2 (NR)

Fri.-Sun. 1:00 & 4:00
Mon.-Thurs. 7:00

The Menu (R)

Fri.-Sat. 1:45, 4:15, 7:15 & 9:30
Sun. 1:45, 4:15 & 7:15
Mon.-Thurs. 7:15

Black Panther: Wakanda Forever 2D (PG-13)

Fri.-Sat. 12:40, 3:50, 7:00 & 9:30
Sun. 12:40, 3:50 & 7:00
Mon.-Thurs. 7:00

Black Adam (PG-13)

Fri.-Sat. 7:00 & 9:50
Sun. 7:00

Ticket to Paradise (PG-13)

Fri.-Sat. 1:45, 4:15 & 7:15
Mon.-Thurs. 7:15

Starting Fri., Dec. 2: Violent Night

TAYLOR

HEARING CENTERS

Matthew A. Taylor
F.A.A., C.C.C.A., A.S.D.
Doctor of Audiology

Randy Fore
H.H.E., B.C.H.S., A.C.A.
Audioprosthologist

Moriah Fore
Hearing Instrument Specialist

Randi Williams
Hearing Instrument Specialist

Locations in Arkansas and Tennessee

Call 424-4600 for your FREE HEARING SCREENING

Price Match Guarantee*

www.taylorhearingcenters.com
Monday-Friday • 8am-4:30pm
202 N. College, Mtn. Home
424-4600 (800) 690-3896

*Limitations apply - Call for details

The gift of Christmas cheer

I'm not feeling it this year. I'm just not feeling the Christmas spirit of any kind, and I know, for the benefit of others, I need to get out of my slump.

Christmas cheer is a real thing.

A variety of studies have found that we actually do become more cheerful — at least most of us do — during the most giving time of the year.

Insider cites a study in Denmark in which brain scans were conducted of people looking at images of colorful Christmas decorations.

"The front of the brain lit up for those who celebrated Christmas as the holiday images flashed before their eyes, showing that there is a 'holiday spirit network' in the brain," reports Insider.

I certainly have long had a strong holiday spirit network inside my brain thanks to my mother.

She worked hard to make Christmas as fun and enriching as it could be.

She was a master at building up suspense about the surprises that awaited us Christmas morning.

And even during some of our most challenging years as a family, when Thanksgiving concluded, her Christmas switch went on and she loved nothing more than decorating the house, holiday records playing as she whistled beautifully to the music.

My mother was always at her happiest during the Christmas season and her joy was infectious.

We took her good cheer for granted as children. But I know now that she loved Christmas so much because it gave her an opportunity to articulate and cultivate her love for her family.

That's why the happy memories of my childhood Christmases hold such incredible power over me now — and why I know I must overcome my lack of Christmas spirit this year.

I know it's my duty to be more cheerful toward others, so that my little bit of good cheer may spread and grow — because I was blessed with such an abundance of it for so long.



TOM PURCELL

Cheerfulness, just like rudeness and incivility, is infectious, which is probably why Christmas cheer motivates us to give more to charities than we normally do.

During the Christmas season last year, despite a rocky economic year, Americans donated a record amount of money.

Donations are expected to be down slightly this year due to high inflation rates and other financial challenges, but the Christmas spirit continues to fuel our incredible generosity.

With my father's recent death, it's been a particularly rough year for my family. All of us are struggling to embrace the spirit of Christmas — including my mother.

I know from experience that the only way out of a slump in Christmas cheer is to simply give.

That includes doing something, anything, positive and upbeat to help others who are facing their own physical, financial and spiritual struggles.

There is no shortage of people who need some extra Christmas cheer this year.


Many of our troops are away from their families — or dealing with debilitating injuries — and we can support them.

Our neighbors may be out of work or struggling to make ends meet in our difficult economy and we can support them, too.

Elderly neighbors may be isolated and lonely inside — they will cherish some company and regular check-ins to make sure they are doing OK.

I pray that I do better at spreading the spirit of Christmas — and that all of us make good use of the wonderful and very real gift of Christmas cheer.

Copyright 2022 Tom Purcell, distributed exclusively by Cagle Cartoons newspaper syndicate.



Invasion of the college students

Imagine, if you will, a tranquil late-autumn evening. It's the first day of your Thanksgiving holiday, and you are reclining in your easy chair, enjoying the warmth and gently dancing flames of your fireplace insert — with semi-realistic gas logs — and sipping a cup of warm tea from your new Keurig machine that Bed Bath & Beyond put on sale for 50% off immediately after your purchase.

Suddenly, the serenity of the evening is shattered by the slamming of the garage door, the harsh jangle of keys against the kitchen counter and the raucous rumble of wheels from an unnecessarily large and expensive suitcase across the kitchen tile, followed by shouts of "I'm home! Where's Mom!?"

Our family is now experiencing the chaotically sweet phenomenon of our two older daughters coming home from college to enjoy their holidays with family and reconnect with hometown retail centers.

When our daughters left for college this year, we conducted a deep cleaning and reorganization of their bedrooms so that they could come home to fresh and relaxing spaces when they visit. Exactly 24 hours after their arrival for Thanksgiving break, their bedrooms resembled disaster relief donation centers — with open suitcases strategically positioned to rupture my ACL when I came in to

kiss them goodnight. After informing us of her urgent need for a cell phone upgrade, our eldest and most expensive daughter spent the first evening of her break hanging out with her high school friends — who were also home from college sharing memories and soiled laundry with their parents.

And speaking of laundry, I had almost forgotten what it's like to spend what seems like hours loitering in our laundry room and battling against the laws of physics to reinsert numerous floppy bra pad thingies back into holes that seem entirely too small for floppy bra pad thingies — praying that I match the correct bras and floppy bra pad thingies, and don't get them upside down or backward — which might cause chafing or some other unthinkable malady.

Our middle daughter spent her first full day at home lounging in her queen-sized bed, relishing the fact that she didn't have to break out her rappelling



JASE GRAVES

equipment to take a nap in her twin-sized dorm loft. Once re-energized, she quickly headed out for reunions with some of her favorite people — namely, the employees of the local Target and Starbucks.

Our youngest daughter was enjoying her break from high school by intermittently raiding the pantry for snacks (approximately once every 20 minutes) to allow her overheated retinas time to recover from marathon YouTube sessions. She seemed fairly oblivious to the homecoming of her sisters, casually asking me when they would arrive — after they had already been with us for about 8 hours.

The highlights of the girls' visits have been the home-cooked meals we prepare at their request — giving them a break from the near-starvation rations they are allotted in college cafeterias where they are forced to survive on an all-you-can-eat array of buffet style salad bars, dessert stations, international cuisine and retail dining franchises. Apparently, though, the mashed potatoes at college just taste weird.

Although I miss having little girls, it's great having them all at home together—even all grown up. My only complaints are that their visits are never long enough — and the floppy bra pad thingies.

Copyright 2022 Jase Graves distributed exclusively by Cagle Cartoons newspaper syndicate.

DID YOU KNOW?

More than **120 million adults** read a daily or Sunday print newspaper.

A full **90%** of readers say their community paper keeps them informed — and **73%** said their hometown newspaper provides valuable shopping and advertising information.

BOOST YOUR BUSINESS WITH NEWSPAPER ADS!

Sources: 2018 NNA Readership Survey and 2016 Nielsen Scarborough, Research P2.



The Baxter Bulletin

CIRCULATION
For questions or issues regarding your Baxter Bulletin subscription, contact us by telephone at 417-777-9775, by email at homedel@baxterbulletin.com, or online by visiting baxterbulletin.com/forms/delivery-issue.

CLASSIFIEDS
You can contact 870-508-8000 for your classified needs.

OPERATING HOURS ARE:
Monday - Friday: 8 a.m. - 4:30 p.m.

FULL ACCESS SUBSCRIPTIONS
Subscribe and save today by visiting baxterbulletin.com/subscribe.

Subscriptions below are billed per month and include access to baxterbulletin.com, tablet and smartphone apps and the e-Edition, a digital replica of the print edition.

Delivery of the Monday through Saturday print editions: \$22.00*
*Plus applicable taxes.

CORRECTIONS AND CLARIFICATIONS
Our goal is to promptly correct errors. Email us at newsroom@baxterbulletin.com to report a mistake or call 870-508-8050. Describe the error, where you saw it, the date, page number, or the URL.

CONTACT US:
Circulation: 417-777-9775
Newsroom: 870-508-8050
Advertising: 870-508-8080
Classifieds: 870-508-8000
Obituaries: 870-508-8050 or obits@baxterbulletin.com

POSTAL INFORMATION
The Baxter Bulletin, USPS#045-520, ISSN #0745-7707, is published Monday through Saturday, except New Year's Day, Thanksgiving, and Christmas Day by Phillips Media Group, 16 West 6th Street, Mountain Home, Arkansas 72653. Periodicals postage paid at Mountain Home, AR 72653. This edition of The Baxter Bulletin copyright 2021, Phillips Media Group, all rights reserved. Postmaster: Send address changes to Customer Service, The Baxter Bulletin, 16 West 6th Street, Mountain Home, AR 72653

COMMUNITY BRIEFS

Wes Dorethy Benefit slated Friday

A "Pickin' and Grinnin'" benefit for Wes Dorethy is set for 7 p.m. Friday at Rapp's Barren Brewing Company. Dorethy was injured in an ATV accident. Performers will include Zach Estes, Amber Sutton, Chris Cash, Derek Huber, Larry McGrath, Kevin Pieper, Troy Farnam, Allen Crook, Matt Wilson, Grant Hill and Michael Lee.

St. Peter's Cookie Walk set Saturday

The annual St. Peter the Fisherman Catholic Church Cookie Walk is set to open at 8 a.m. Saturday at the church, 249 Dyer St. The event includes Christmas cookies, candies, breads and more holiday goodies. Proceeds go to St. Vincent de Paul helping area residents in need. For information, call (870) 321-4926.

Calico Rock Artisan Cooperative auction announced

CALICO ROCK — The Calico Rock Artisan Cooperative annual Silent Auction on Facebook is under way. Visit the Calico Rock Artisan Silent Auction Facebook page, like and follow it. New items donated by local artists are being added every day, so visit often. When you see something you like, bid on it in the comments. The auction closes Dec. 13, and winners will be contacted. Shipping is available for an extra fee. For information, call (870) 297-6100.

Baxter Health Auxiliary to wrap gifts

A Baxter Health Auxiliary Gift Wrap Fundraiser is set during December. Hours are 8 a.m.-3:30 p.m. Monday through Friday, starting Dec. 6, and 8 a.m. to noon Dec. 23 in the main lobby of the hospital. All sizes of gifts will be wrapped for a nominal fee. Payment methods include cash, checks and payroll deduction. Proceeds will be used to provide needed services and equipment for Baxter Health.

Calico Rock Artisan Cooperative auction

CALICO ROCK — The Calico Rock Artisan Cooperative annual Silent Auction on Facebook is under way. Visit the Calico Rock Artisan Silent Auction Facebook page, like and follow it. New items donated by local artists are being added every day, so visit often. When you see something you like, bid on it in the comments. The auction closes Dec. 13, and winners will be contacted. Shipping is available for an extra fee. For information, call (870) 297-6100.

Meeting of The CALL scheduled

A meeting of The CALL of Baxter and Marion counties is set for 6 p.m. Dec. 6 at Riverside Church of Christ in Gassville. Child-care will be provided.

NAFF Christmas party announced

The North Arkansas Fly Fishers annual Christmas Party is set for 6 p.m. Dec. 8 at Big Creek Golf & Country Club. Cost is \$25 for current members only. To select a dinner option or for more information, call Pat Smith at (870) 404-0747.

NJROTC annual holiday bazaar announced

The Mountain Home High School Navy Junior ROTC annual holiday bazaar is set for 8 a.m.-4 p.m. Dec. 10 at Mountain Home High School.

Birthday party for Edith Mitchell scheduled

A 101st birthday party for Edith Mitchell is set for 1 p.m. Dec. 10 at St. Andrew's Episcopal Church. The event is hosted by the Captain Nathan Watkins Chapter of National Society Daughters of the American Revolution Chapter. The public is welcome for cake and punch. The community is encouraged to send birthday cards to Mitchell with a goal of 101 cards. Mail cards to: Edith Mitchell, in care of Jill Brown, 395 County Road 8131, Flippin, AR 72634.

Rock, Gem, Mineral and Fossil Show set

The Ozark Earth Science Club annual Rock, Gem, Mineral and Fossil Show is set for 9 a.m.-5 p.m. Dec. 10 and 10 a.m.-4 p.m. Dec. 11 at the Baxter County Fairgrounds Education Building, 1507 Fairgrounds Drive. Admission is \$2, with Scouts in uniform and children younger than age 12 admitted free. The event includes two grand prizes and hourly drawings. For more information, call (417) 679-0466.

Trout Unlimited Christmas party slated

The Trout Unlimited Christmas party, is set for 6-9 p.m. Dec. 12 at Rapp's Barren Brewing Company, 601 S. Baker St. Cost is \$25 per person, plus cash bar. RSVP to <https://fs2.formsite.com/wendyluna/b97fptflg/index.html>

Clarkridge VFD Auxiliary to meet

CLARKRIDGE — A Clarkridge Volunteer Fire Department Auxiliary meeting is set for 7 p.m. Dec. 12 at the main fire station, 12101 AR Hwy. 201 N.

Second annual Veterans Christmas Store set

The second annual Veterans Christmas Store by Alley-White American Legion Auxiliary Unit 52 is set for 10 a.m.-2 p.m. Dec. 14-17 at Alley-White American Legion Post 51, 717 Market St. Veterans are welcome to shop for gifts for their immediate family members at no cost; free gift wrapping will be available. The event is open to veterans who are enrolled in the VA system, are residents of nursing homes or assisted-living facilities, are disabled or low-income or any combination thereof. For information or to pre-register for the event, call (870) 321-0520.

'Jungle Book: The Musical' announced

A presentation of "Jungle Book: The Musical" is set for 7 p.m. March 16 at the Vada Sheid Community Development Center on the Arkansas State University Mountain Home campus. The musical event is presented by the Arvest Concert Series. The event is free with no reserved seating.

Neil Berg's 50 Years of Rock & Roll scheduled

A presentation of Neil Berg's 50 Years of Rock & Roll is set for 7 p.m. April 13 at the Vada Sheid Community Development Center on the Arkansas State University Mountain Home campus. Tickets are \$30 for adults and \$15 for students.

Events are free, open to the public and in Mountain Home unless otherwise noted. Email community news to newsroom@baxterbulletin.com or bring to The Bulletin office at 16 w. Sixth St.



PETS OF THE WEEK

MEET

Tony & Freckles!

Tony and Freckles are as cute and sweet as they come. Gail's Pets Second Chance would prefer they be adopted together because they cry when they are separated for walks. Tony is about 5 years old, and Freckles is around 3 years old. Their tails never stop wagging! Talk about a joy. These two love everyone and every animal out there. They also do fine with all livestock, chickens, goats etc. They would love to have a cozy bed and home before Christmas.

If you are interested in meeting this dynamic duo please call Gail of **Gail's Pets Second Chance at (870) 431-8299** or to adopt, fill out an application at gailspets.info



SAVE THE DATE CALENDAR

Recurring Weekly Events

Babies and Books, 9 a.m. Mondays, Donald W. Reynolds Library, 300 Library Hill Lane.

Mountain Home Duplicate Bridge Club game, 12:30 p.m. Monday, Tuesday and Wednesday, Redeemer Lutheran Church, 312 W. North St. Game fee \$4. Info: (870) 404-7450.

Play Scrabble, noon to 3 p.m. Monday Mountain Home Senior Center in Cooper Park. Games fee: \$2. Info: Marie, (870) 425-7729.

Yoga for Adults, 4 p.m. Monday and Wednesday, Donald W. Reynolds Library, 300 Library Hill Lane.

Ted's L'il Opry, 6-8:30 p.m. Monday, Bull Shoals Theater of the Arts, 1017 Central Blvd., Bull Shoals.

Teen Entertainment, 3:45 p.m. Monday-Friday, Marion County Library, Yellville. (870) 449-6015.

Toddler Time, 10:30 a.m. Tuesdays, Donald W. Reynolds Library, 300 Library Hill Lane.

Bob Davis Veterans Center Coffee Hut, 8 a.m. to noon 421 E. Ninth St. Tuesday and Thursday. Free coffee, doughnuts and games for veterans.

Mom Walk & Talk, 9 a.m. first and third Tuesdays, ASUMH Walking Path.

Tech Talk, 3 p.m. Tuesday, Bull Shoals Library, 1218 Central Blvd., Bull Shoals.

Virtual Games, 10 a.m., 1 p.m., 3:30 p.m. and 6 p.m. Tuesday, Marion County Library, Yellville (870) 449-6015.

Color Me Calm, 9:30 a.m. Wednesday, Donald W. Reynolds Library, 300 Library Hill Lane.

Grannies Who Game, 10 a.m. Wednesday, Marion County Library, Yellville (870) 449-6015.

Preschool Story Time, 10 a.m. Wednesday, Donald W. Reynolds Library, 300 Library Hill Lane.

Mahjong Club, 12:30-4 p.m. Wednesday, Bull Shoals Library Annex, 1218 Central Blvd. Info: Lois at (817) 268-1069.

Chatting Needles, 1-3 p.m. Wednesday, First Baptist Church. Info: (307) 431-5684.

VFW Bingo, 5 p.m. Wednesday and Saturday, Ozark Veterans of Foreign Wars Post 3246, 214 W. Seventh St.

North Arkansas Woodcarvers Club, 8 a.m. Thursday, Veterans of Foreign Wars Ozark Post 3246, 214 W. Seventh St.

Coffee social, 9-10:30 a.m. Saturday, Alley White American Legion Post 52, 717 Market St. For veterans and spouses. (870) 424-6277.

Pantry at the Post, 9-11 a.m. Saturday, Alley White American Legion Post 52, 717 Market St. For veterans. (870) 424-6277.

UPCOMING EVENTS

Saturday, Dec. 3

Annual St. Peter the Fisherman Catholic Church Cookie Walk, 8 a.m. 249 Dyer St. Event includes Christmas cookies, candies, breads and more holiday goodies. Proceeds to St. Vincent de Paul helping area residents in need. Info: (870) 321-4926.

Calico Rock VFW Society Dance, 7 p.m. Wilson-Byler Veterans of Foreign Wars Post 7730. Live band. Admission: \$6.

Tuesday, Dec. 6

Mom Walk & Talk, 9 a.m. ASUMH Walking Path.

Baxter County Quorum Court meeting, 6 p.m. Baxter County Courthouse second-floor courtroom.

Thursday, Dec. 8

North Arkansas Fly Fishers annual Christmas Party, 6 p.m. Big Creek Golf & Country Club. Cost: \$25 for current members only. To select a dinner option or for more information, call Pat Smith at (870) 404-0747.

Saturday, Dec. 10

Ozark Earth Science Club annual Rock, Gem, Mineral and Fossil Show, 9 a.m.-5 p.m. Baxter County Fairgrounds Education Building, 1507 Fairgrounds Drive. Admission: \$2, with Scouts in uniform and children younger than age 12 admitted free. Event includes two grand prizes and hourly drawings. Info: (417) 679-0466.

Sunday, Dec. 11

Ozark Earth Science Club annual Rock, Gem, Mineral and Fossil Show, 10 a.m.-4 p.m. Baxter County Fairgrounds Education Building, 1507 Fairgrounds Drive. Admission: \$2, with Scouts in uniform and children younger than age 12 admitted free. Event in-

cludes two grand prizes and hourly drawings. Info: (417) 679-0466.

Monday, Dec. 12

Patchwork Extension Homemakers, 9 a.m. The Salvation Army community room, 121 AR Hwy. 201 N.

Yellville-Summit School Board meeting, 5:30 p.m. Central Office.

Trout Unlimited Christmas party, 6-9 p.m. Rapp's Barren Brewing Company, 601 S. Baker St. Cost: \$25 per person, plus cash bar. RSVP: <https://fs2.formsite.com/wendyluna/b97fptflg/index.html>

Rea Valley Fire Protection District meeting, 6:30 p.m., Station 1.

Tuesday, Dec. 13

White River Trout Unlimited Chapter 698 meeting, 7 p.m. El Chico. Social hour precedes at 6 p.m.

Thursday, Dec. 15

Marion County Library Board meeting via Zoom, 5 p.m.

Mountain Home School Board meeting, 5:30 p.m. Central Office.

Cotter School Board meeting, 6 p.m. Cotter High School Library.

Saturday, Dec. 17

Baxter County Democratic Club meeting, 9 a.m. St. Andrew's Episcopal Church.

Veterans of Foreign Wars Ozark Post 3246 post and auxiliary meetings, 11 a.m. VFW Post, 214 W. Seventh St.

Baxter County Poets' Association Dutch dinner meeting, 1 p.m. Colton's. Info: (870) 499-0487.

Calico Rock VFW Society Dance, 7 p.m. Wilson-Byler Veterans of Foreign Wars Post 7730. Live band. Admission: \$6.

Monday, Dec. 19

Norfolk School Board meeting, 5 p.m.

Veterans of Foreign Wars Ozark Post 3246 post and auxiliary meetings, 6 p.m. VFW Post, 214 W. Seventh St.

Tuesday, Dec. 20

Mom Walk & Talk, 9 a.m. ASUMH Walking Path.

North Arkansas Fly Fishers meeting, 7 p.m. Food Bank of North Central Arkansas.

HOLIDAY EVENTS CALENDAR

Holiday-related events in the Twin Lakes Area are scheduled as follows:

Thursday, Dec. 1

Tour of Lights in Cotter celebration begins and continues through Dec. 31.

Friday, Dec. 2

Mountain Home-Town Christmas Festival, 4-8 p.m.

Fourth annual First Security Christmas Tree Lighting, 5:30 p.m. Veterans' Plaza 2000.

Coulter Celebration of Lights, 5:30 p.m. Arkansas State University Mountain Home. Visitors can park and walk through the decorated center of campus. Concessions available 6-8 p.m. Volunteer: asumh.edu/lights

Mountain Home Christmas Parade, 6 p.m.

Saturday, Dec. 3

Pancakes with Santa, 9 a.m. to noon Norfolk School Cafeteria. Cost: Pancakes and sausage breakfast, \$10; digital photos with Santa, \$5. Includes "Polar Express" movie and hot chocolate. Pajamas are optional.

Christmas concert to benefit Into the Light, 2 p.m. East Side Baptist Church, 719 E. Ninth St. Music by the Melodikats. Registration: Text or call (870) 706-4507. Cost: Donation.

Christmas on the Square in Yellville, 3 p.m. parade, 4-6 p.m. music and free apple cider.

Tree of Lights lighting, 5:30 p.m. Kirby & Family Funeral Home lawn, 717 Central Ave., Bull Shoals.

Coulter Celebration of Lights, 5:30 p.m. Arkansas State University Mountain Home. Visitors can park and walk through the decorated center of campus. Concessions available 6-8 p.m. Volunteer: asumh.edu/lights

Light up the Night Christmas Parade, 6 p.m. Bull Shoals. Line up at 5 p.m. Marilyn Avenue via Woodland Avenue. Sign up not required. Parade ends at Hoevel-Barnett Veterans of Foreign Wars Post 1341, 1206 Central Blvd.

Friday, Dec. 9

Coulter Celebration of Lights, 5:30 p.m. Arkansas State University Mountain Home. Visitors can park and walk through the decorated center of campus. Concessions available 6-8 p.m. Volunteer: asumh.edu/lights

Lighted Hayrides, 6, 7 and 8 p.m. Mountain Home Berry Farm. \$5 ages 3 and up. Reservations: (870) 425-7028.

Saturday, Dec. 10

Mountain Home High School Navy Junior ROTC annual holiday bazaar, 8 a.m.-4 p.m. Mountain Home High School.

Coulter Celebration of Lights, 5:30 p.m. Arkansas State University Mountain Home. Visitors can park and walk through the decorated center of campus. Concessions available 6-8 p.m. Volunteer: asumh.edu/lights

Lighted Hayrides, 6, 7 and 8 p.m. Mountain Home Berry Farm. \$5 ages 3 and up. Reservations: (870) 425-7028.

Sunday, Dec. 11

Flippin Chamber of Commerce Holi-Dazzle Parade, 4 p.m. Theme: "A Flippin White Christmas." Parade starts by Flippin Sonic to AR Highway 178 and ends at the high school parking lot. Cash prizes to the top four floats. Santaville follows at Flippin School with photo of Christmas characters, hot chocolate, ornament decorating, popcorn, Christmas movies, food trucks and more.

Lighted Hayrides, 6, 7 and 8 p.m. Mountain Home Berry Farm. \$5 ages 3 and up. Reservations: (870) 425-7028.

Friday, Dec. 16

Lighted Hayrides, 6, 7 and 8 p.m. Mountain Home Berry Farm. \$5 ages 3 and up. Reservations: (870) 425-7028.

Friday, Dec. 16-Saturday, Dec. 24

Coulter Celebration of Lights, 5:30 p.m. Arkansas State University Mountain Home. Visitors can park and walk through the decorated center of campus. Concessions available 6-8 p.m. Volunteer: asumh.edu/lights

Saturday, Dec. 17

Pancakes with Santa, 8-10 a.m. Gassville Community Center. All-you-care-to-eat pancakes, sausage, coffee, orange juice and milk. Benefits Gassville Volunteer Fire Department. Cost: \$5 for those age 4 and older.

Christmas in Cotter celebration, 5-7 p.m. Cotter Spring. Photos with Santa and Mrs. Claus, along with the Polar Express conductor. Carols by Cotter School Choir, along with a holiday performance by Cotter School Band. Includes bon fires with S'mores and hot chocolate and other goodies available.

Lighted Hayrides, 6, 7 and 8 p.m. Mountain Home Berry Farm. \$5 ages 3 and up. Reservations: (870) 425-7028.

Sunday, Dec. 18

Norfolk Volunteer Fire Department Auxiliary Pancake Breakfast with Santa, 8 a.m. at the fire station, 15680 AR Hwy. 5 S. Free pancakes and sausage will be served until supplies are exhausted. Parents can take their own photos of children with Santa.

Lighted Hayrides, 6, 7 and 8 p.m. Mountain Home Berry Farm. \$5 ages 3 and up. Reservations: (870) 425-7028.

Email holiday events to newsroom@baxterbulletin.com

Subscribers Like You
Make the Difference

*Thank you for supporting local journalism!
We strive to provide your last word in responsible news reports, in-depth local perspectives, accurate information and valuable advertising.*

House votes to avert rail strike, impose deal on unions

By KEVIN FREKING and JOSH FUNK
Associated Press

WASHINGTON — The U.S. House moved urgently to head off the looming nationwide rail strike on Wednesday, passing a bill that would bind companies and workers to a proposed settlement that was reached in September but rejected by some of the 12 unions involved.

The measure passed by a vote of 290-137 and now heads to the Senate. If ap-

proved there, it will be quickly signed by President Joe Biden, who requested the action.

Biden on Monday asked Congress to intervene and avert the rail stoppage that could strike a devastating blow to the nation's fragile economy by disrupting the transportation of fuel, food and other critical goods. Business groups including the U.S. Chamber of Commerce and the American Farm Bureau Federation warned that halting rail service would cause a \$2

billion per day hit to the economy.

The bill would impose a compromise labor agreement brokered by the Biden administration that was ultimately voted down by four of the 12 unions representing more than 100,000 employees at large freight rail carriers. The unions have threatened to strike if an agreement can't be reached before a Dec. 9 deadline.

Lawmakers from both parties expressed reservations about overriding

the negotiations. And the intervention was particularly difficult for Democratic lawmakers who have traditionally sought to align themselves with the politically powerful labor unions that criticized Biden's move to intervene in the contract dispute and block a strike.

House Speaker Nancy Pelosi responded to that concern by adding a second vote Wednesday that would add seven days of paid sick leave per year for rail workers covered under

the agreement. However, it will take effect only if the Senate goes along and passes both measures.

The call for more paid sick leave was a major sticking point in the talks. The railroads say the unions have agreed in negotiations over the decades to forgo paid sick time in favor of higher wages and strong short-term disability benefits.

The head of the Association of American Railroads trade group said Tuesday that railroads

would consider adding paid sick time in the future, but said that change should wait for a new round of negotiations instead of being added now, near the end of three years of contract talks.

The unions maintain that railroads can easily afford to add paid sick time at a time when they are recording record profits. Several of the big railroads involved in these contract talks reported more than \$1 billion profit in the third quarter.

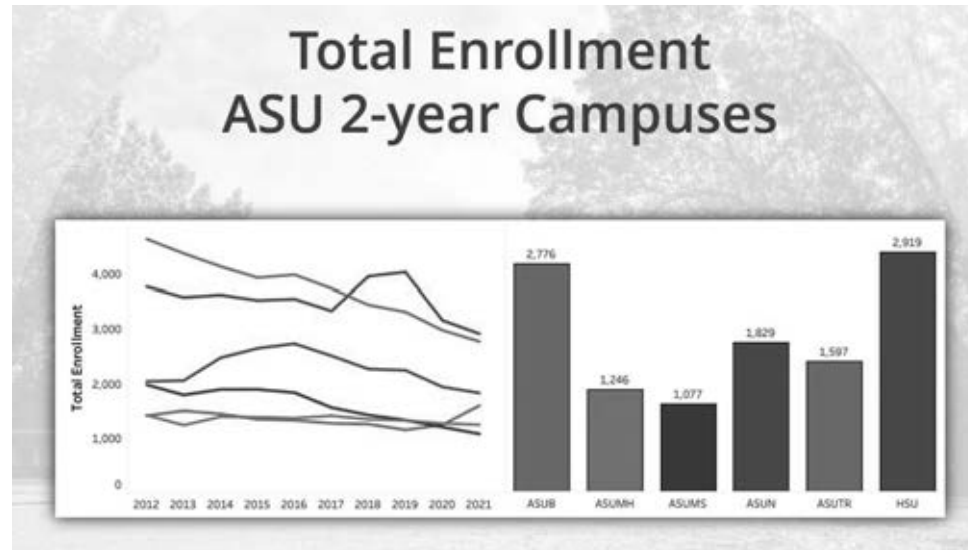
FUTURE

Continued from Page A1

Attendees to the think-tank event were treated to a catered meal from Letty's Mexican Restaurant of Gassville and were seated with an ASUMH "scribe," who took notes for the table as participants came up with ideas.

Myers started out the session by boiling down a number of national statistics as to how they correlate to ASUMH.

Since 2010, national college enrollment has been on a decline. Since spring 2011 to spring 2022, colleges have lost 3.3 million students, roughly 17 percent. At the same time, two-year public schools have lost more than 800,000 students since 2020, also a rate of 17 percent. And, as if that news weren't challenging enough, according to Nathan Grawe's Higher Education Demand Index, 2025 will mark the beginning of an expected "enrollment cliff," where the number of



Arkansas State University Mountain Home Chancellor Dr. Robin Myers reviewed a number of national statistics relating to the current climate for two-year and secondary education institutions. Participants in the strategic, long-range planning sessions had the opportunity to weigh the university's strengths, weaknesses, opportunities and threats. SUBMITTED PHOTO

college-bound students will decline at a rate of roughly 100,000 students a year until 2029. These approximately 400,000 "students" will be lost due to a declining national birth rate.

Myers said higher education is also having to combat an overall diminished opinion of pursu-

ing additional education, stagnant state funding of higher education, an increase of regulatory and accreditation oversight, competition from online institutions and the infusion of technology into education through virtual reality and artificial intelligence.

Among ASUMH's many recent highlights, the school realized its athletic program this year. There are currently around 60 percent of students taking online courses. And, current expansions of the technical center and nursing program are on schedule.

GUILTY

Continued from Page A1

Garland said after the verdict that the Justice Department "is committed to holding accountable those criminally responsible for the assault on our democracy on January 6, 2021."

"Democracy depends on the peaceful transfer of power. By attempting to block the certification of the 2020 presidential election results, the defendants flouted and trampled the rule of law," Steven M. D'Antuono, assistant director in charge of the FBI Washington Field Office, said in an emailed statement. "This case shows that force and violence are no match for our country's justice system."

Using dozens of encrypted messages, recordings and surveillance video,

prosecutors made the case that Rhodes began shortly after the 2020 election to prepare an armed rebellion to stop the transfer of presidential power.

Over seven weeks of testimony, jurors heard how Rhodes rallied his followers to fight to defend Trump, discussed the prospect of a "bloody" civil war and warned the Oath Keepers may have to "rise up in insurrection" to defeat Biden if Trump didn't act.

Defense attorneys accused prosecutors of twisting their clients' words and insisted the Oath Keepers came to Washington only to provide security for figures such as Roger Stone, a longtime Trump ally. The defense focused heavily on seeking to show that Rhodes' rhetoric was just bluster and that the Oath Keepers had no plan before Jan. 6 to attack the Capitol.

Rhodes intends to appeal, defense attorney James Lee Bright told reporters. Another Rhodes lawyer, Ed Tarpley, described the verdict as a "mixed bag," adding, "This is not a total victory for the government in any way, shape or form."

"We feel like we presented a case that showed through evidence and testimony that Mr. Rhodes did not commit the crime of seditious conspiracy," Tarpley said.

On trial alongside Rhodes, of Granbury, Texas, and Meggs, were Kenneth Harrelson, another Florida Oath Keeper; Thomas Caldwell, a retired Navy intelligence officer from Virginia; and Jessica Watkins, who led an Ohio militia group.

Caldwell was convicted on two counts and acquitted on three others, including seditious conspiracy. His attorney, David Fischer, called the verdict "major victory" for his client and a "major defeat" for the Justice Department. He also said he would appeal the two convictions.

Jury selection for a second group of Oath Keepers facing seditious conspiracy charges is scheduled to begin next week. Several members of the Proud Boys, including the former national chairman Enrique Tarrio, are also scheduled to go to trial on the seditious charge in December.

In an extraordinary move, Rhodes took the stand to tell jurors there was no plan to attack the Capitol and insist that his followers who went inside the building went rogue.



This artist sketch depicts the trial of Oath Keepers leader Stewart Rhodes (left) as he testifies before U.S. District Judge Amit Mehta on charges of seditious conspiracy in the Jan. 6, 2021, attack on the U.S. Capitol, in Washington. Rhodes was convicted of seditious conspiracy on Nov. 29. DANA VERKOUTEREN VIA AP

Rhodes testified that he had no idea that his followers were going to join the mob and storm the Capitol and said he was upset after he found out that some did. Rhodes said they were acting "stupid" and outside their mission for the day.

Prosecutors said the Oath Keepers saw an opportunity to advance their plot to stop the transfer of power and sprang into action when the mob started storming the Capitol. The Capitol attack was a "means to an end" for the Oath Keepers, Assistant U.S. Attorney Kathryn Rakoczy told jurors in her closing argument.

Jurors heard how Rhodes spent thousands of dollars on an AR-platform rifle, magazines,

mounts, sights and other equipment on his way to Washington ahead of the riot. They watched surveillance footage from the Virginia hotel where some Oath Keepers stashed weapons for "quick reaction force" teams prosecutors said were ready to get weapons into the city quickly if they were needed. The weapons were never deployed.

On Jan. 6, Oath Keepers wearing combat gear were seen on camera shouldering their way through the crowd and into the Capitol. Rhodes remained outside like a "general surveying his troops on the battlefield," a prosecutor said. After the riot, Rhodes and other Oath Keepers went to an Olive Garden restaurant to celebrate, according to prosecutors.

The trial revealed new details about Rhodes' efforts to pressure Trump to fight to stay in White House in the weeks leading up to Jan. 6. Shortly after the election, in a group chat that included Stone called "FOS" or "Friends of Stone," Rhodes wrote, "So will you step up and push Trump to FINALLY take decisive action?"

Another man testified that after the riot, Rhodes tried to persuade him to pass along a message to Trump that urged the president not to give up his fight to hold onto power. The intermediary — a man who told jurors he had an indirect way to reach the president — recorded his meeting with Rhodes and went to the FBI instead of giving the message to Trump.

"If he's not going to do the right thing and he's just gonna let himself be removed illegally then we should have brought rifles," Rhodes said during that meeting, according to a recording played for jurors. "We should have fixed it right then and there. I'd hang (expletive) Pelosi from the lamppost," Rhodes said, referring to Democratic House Speaker Nancy Pelosi.

Three other Oath Keepers previously pleaded guilty to seditious conspiracy. The last time the Justice Department had secured such a conviction at trial, though, was in the 1995 prosecution of Islamic militants who plotted to bomb New York City landmarks.

I'm constantly worrying never going outside always lacking energy sleeping all day unable to focus feeling sad and stuck

Okay

Arkansas BlueCross BlueShield

How are you really feeling? Don't be afraid to talk about it. We've made it easy to connect with a mental health professional right here in Arkansas. For more information visit normalizetheconversation.com. For immediate help, call UAMS AR ConnectNow at 1-800-482-9921, or visit the National Alliance on Mental Illness at NAMIArkansas.org.

671665cb

SWITCH TO DIRECTV

LIMITED-TIME OFFER

SAVE AN ADDITIONAL \$120 OFF YOUR FIRST YEAR PRICE

CHOICE™ PACKAGE

\$4.99 MO \$64.99 MO

+ TAX & FEES FOR FIRST YEAR

W/ 24-mo. agmt. 2nd year price currently \$12.40/mo. + taxes & fees. Price subj. to change.

TV Support Holdings

855-400-3297

DIRECTV DEALER


Offer ends 1/31/23. Offer price includes limited-time savings of \$10/mo. All prices include \$5 AutoPay & Paperless bill discount, which may take 1-3 bill cycles to begin (pay \$5 more per month until discount begins). New approved residential customers only. Offers may be discontinued at any time. Regional sports fee up to \$11.99/mo. is extra & applies. See details.

671665cb

BABY BLUES




BLONDIE



DILBERT



CLASSIC PEANUTS




BEETLE BAILEY




CRANK SHAFT




BARNEY GOOGLE and SNUFFY SMITH




GARFIELD



THE FAMILY CIRCUS



DENNIS THE MENACE



HOROSCOPE Georgia Nicols

Moon Alert: Avoid shopping or making important decisions from 9:30 p.m. to 11:50 p.m. EST today (6:30 p.m. to 8:50 p.m. PST). After that, the Moon moves from Pisces into Aries. Happy Birthday for Thursday, Dec. 1, 2022: You are attractive, friendly and easygoing in your relationships. Personally, you are highly intuitive. Sometimes you just "sense" things. You are always independent. This year is the beginning of a nine-year cycle for you. Expect new beginnings, adventures and major changes in your life!

ARIES (March 21-April 19) Right off the bat, you have to realize that cooperation from others will be difficult today. Just accept this. Don't expect too much from others. Tension about politics, religion or racial issues might arise even if you keep a low profile and hide. Tonight: Avoid controversy.

TAURUS (April 20-May 20) Another day, and more squabbles about money, earnings and your possessions. These disputes also might be about shared property, inheritances or the limits of your responsibilities for someone. Discover what is expected of you. You have to face this. Tonight: Know your rights.

GEMINI (May 21-June 20) Your closest relationships will be tested today. You might feel annoyed with someone close to you. This is challenging, because you want to get along with these people. Today, however, you are also high-viz, which means people notice you. Be aware of this. Tonight: Double-check instructions.

CANCER (June 21-July 22) Work squabbles and differing opinions with co-workers, clients or customers might be a challenge for you today. Many people underestimate how important it is to get along with co-workers. Not only does it make your job pleasant, it's smart. Be smart today. Tonight: Think for yourself.

LEO (July 23-Aug. 22) Today you might have disputes with your kids, or possibly a friend or a member of a group. This quarrel might be about choosing a social occasion or outing. It might relate to your kids. It also might relate to the cost of something and how to divide or share it. It's a challenging day! Tonight: Check your finances.

VIRGO (Aug. 23-Sept. 22) Do what you can to keep harmony at home as well as with partners and close friends. The key is not to give in to anger. Think before you speak. Make no assumptions. Don't be critical of others. This way you can get through this day unscathed, which is what you want to do. Tonight: Cooperate.

LIBRA (Sept. 23-Oct. 22) Squabbles with daily contacts like siblings, relatives and neighbors might arise today. You also might find yourself at odds with someone at work or about a work-related issue. Since this is the tenor of this day, avoid this unpleasantness if you can. Who needs it? Not you. Tonight: Work.

SCORPIO (Oct. 23-Nov. 21) Money squabbles might occur today. Or you might have a difference of opinion with someone about something that you own. Whatever the case (and it could involve a romantic partner or perhaps your kids), it's best to go along to get along today. Keep the peace. Tonight: Relax.

SAGITTARIUS (Nov. 22-Dec. 21) Today there are three planets in your sign at odds with Mars and the Moon. Yes, this could be the Gunfight at the O.K. Corral. Remember that you are dealing with family and people who are close to you. Conflict only makes things worse. Stay chill. Tonight: Cocoon.

CAPRICORN (Dec. 22-Jan. 19) If you can do your best to be low-key to avoid conflict with others, especially at work, this would be ideal. However, you might get sucked into something that you can't avoid. If so, be part of the solution, not part of the problem. Tonight: Be honest.

AQUARIUS (Jan. 20-Feb. 18) You might be involved in goal-setting today or working with younger, creative people. Nevertheless, conflict with kids or disputes about money or something that you own might ruin the picture for you. Look for a peaceful solution. Tonight: Check your possessions.

PISCES (Feb. 19-March 20) Your dealings with parents, bosses and the police will be challenging today. Fortunately, the Moon is in your sign today. Although this will make you excitable, it will help you get your way. Fingers crossed. Just coast. Tonight: You're in charge.

BORN TODAY Actress Zoe Kravitz (1988), singer, actress Bette Midler (1945), actor, rapper Riz Ahmed (1982) Find more Georgia Nicols horoscopes at georgianicols.com. (c) 2021 by King Features Syndicate Inc.

Crossword by Eugene Sheffer

- ACROSS 1 Float gently 5 Hindu honorific 8 School support orgs. 12 Rights gp. 13 Director Burton 14 QB Tony 15 Thing 16 Music booster 17 Apple tablet 18 Mens-wear accessory 20 Japanese noodle 22 Arkansas capital 26 Hinder 29 Sugar suffix 30 Your 31 Messes up 32 Farm female 33 Bar fight souvenir 34 Turkish title 35 "How — you?" 36 Maestro Zubin — 37 Zen temple 40 Makes lace 41 Word with job or circle 45 Equitable 47 Boom times 49 Thor's father 50 Bas- soon's kin 51 Sinbad's bird 52 Marsh plant 53 "Break- ing Bad" actress Anna 54 Mag. staff 55 Candied veggies 56 Marsh plant 57 "Break- ing Bad" actress Anna 58 Mag. staff 59 Candied veggies 60 Marsh plant 61 "Break- ing Bad" actress Anna 62 Mag. staff 63 Candied veggies 64 Marsh plant 65 "Break- ing Bad" actress Anna 66 Mag. staff 67 Candied veggies 68 Marsh plant 69 "Break- ing Bad" actress Anna 70 Mag. staff 71 Candied veggies 72 Marsh plant 73 "Break- ing Bad" actress Anna 74 Mag. staff 75 Candied veggies 76 Marsh plant 77 "Break- ing Bad" actress Anna 78 Mag. staff 79 Candied veggies 80 Marsh plant 81 "Break- ing Bad" actress Anna 82 Mag. staff 83 Candied veggies 84 Marsh plant 85 "Break- ing Bad" actress Anna 86 Mag. staff 87 Candied veggies 88 Marsh plant 89 "Break- ing Bad" actress Anna 90 Mag. staff 91 Candied veggies 92 Marsh plant 93 "Break- ing Bad" actress Anna 94 Mag. staff 95 Candied veggies 96 Marsh plant 97 "Break- ing Bad" actress Anna 98 Mag. staff 99 Candied veggies 100 Marsh plant 101 "Break- ing Bad" actress Anna 102 Mag. staff 103 Candied veggies 104 Marsh plant 105 "Break- ing Bad" actress Anna 106 Mag. staff 107 Candied veggies 108 Marsh plant 109 "Break- ing Bad" actress Anna 110 Mag. staff 111 Candied veggies 112 Marsh plant 113 "Break- ing Bad" actress Anna 114 Mag. staff 115 Candied veggies 116 Marsh plant 117 "Break- ing Bad" actress Anna 118 Mag. staff 119 Candied veggies 120 Marsh plant 121 "Break- ing Bad" actress Anna 122 Mag. staff 123 Candied veggies 124 Marsh plant 125 "Break- ing Bad" actress Anna 126 Mag. staff 127 Candied veggies 128 Marsh plant 129 "Break- ing Bad" actress Anna 130 Mag. staff 131 Candied veggies 132 Marsh plant 133 "Break- ing Bad" actress Anna 134 Mag. staff 135 Candied veggies 136 Marsh plant 137 "Break- ing Bad" actress Anna 138 Mag. staff 139 Candied veggies 140 Marsh plant 141 "Break- ing Bad" actress Anna 142 Mag. staff 143 Candied veggies 144 Marsh plant 145 "Break- ing Bad" actress Anna 146 Mag. staff 147 Candied veggies 148 Marsh plant 149 "Break- ing Bad" actress Anna 150 Mag. staff 151 Candied veggies 152 Marsh plant 153 "Break- ing Bad" actress Anna 154 Mag. staff 155 Candied veggies 156 Marsh plant 157 "Break- ing Bad" actress Anna 158 Mag. staff 159 Candied veggies 160 Marsh plant 161 "Break- ing Bad" actress Anna 162 Mag. staff 163 Candied veggies 164 Marsh plant 165 "Break- ing Bad" actress Anna 166 Mag. staff 167 Candied veggies 168 Marsh plant 169 "Break- ing Bad" actress Anna 170 Mag. staff 171 Candied veggies 172 Marsh plant 173 "Break- ing Bad" actress Anna 174 Mag. staff 175 Candied veggies 176 Marsh plant 177 "Break- ing Bad" actress Anna 178 Mag. staff 179 Candied veggies 180 Marsh plant 181 "Break- ing Bad" actress Anna 182 Mag. staff 183 Candied veggies 184 Marsh plant 185 "Break- ing Bad" actress Anna 186 Mag. staff 187 Candied veggies 188 Marsh plant 189 "Break- ing Bad" actress Anna 190 Mag. staff 191 Candied veggies 192 Marsh plant 193 "Break- ing Bad" actress Anna 194 Mag. staff 195 Candied veggies 196 Marsh plant 197 "Break- ing Bad" actress Anna 198 Mag. staff 199 Candied veggies 200 Marsh plant 201 "Break- ing Bad" actress Anna 202 Mag. staff 203 Candied veggies 204 Marsh plant 205 "Break- ing Bad" actress Anna 206 Mag. staff 207 Candied veggies 208 Marsh plant 209 "Break- ing Bad" actress Anna 210 Mag. staff 211 Candied veggies 212 Marsh plant 213 "Break- ing Bad" actress Anna 214 Mag. staff 215 Candied veggies 216 Marsh plant 217 "Break- ing Bad" actress Anna 218 Mag. staff 219 Candied veggies 220 Marsh plant 221 "Break- ing Bad" actress Anna 222 Mag. staff 223 Candied veggies 224 Marsh plant 225 "Break- ing Bad" actress Anna 226 Mag. staff 227 Candied veggies 228 Marsh plant 229 "Break- ing Bad" actress Anna 230 Mag. staff 231 Candied veggies 232 Marsh plant 233 "Break- ing Bad" actress Anna 234 Mag. staff 235 Candied veggies 236 Marsh plant 237 "Break- ing Bad" actress Anna 238 Mag. staff 239 Candied veggies 240 Marsh plant 241 "Break- ing Bad" actress Anna 242 Mag. staff 243 Candied veggies 244 Marsh plant 245 "Break- ing Bad" actress Anna 246 Mag. staff 247 Candied veggies 248 Marsh plant 249 "Break- ing Bad" actress Anna 250 Mag. staff 251 Candied veggies 252 Marsh plant 253 "Break- ing Bad" actress Anna 254 Mag. staff 255 Candied veggies 256 Marsh plant 257 "Break- ing Bad" actress Anna 258 Mag. staff 259 Candied veggies 260 Marsh plant 261 "Break- ing Bad" actress Anna 262 Mag. staff 263 Candied veggies 264 Marsh plant 265 "Break- ing Bad" actress Anna 266 Mag. staff 267 Candied veggies 268 Marsh plant 269 "Break- ing Bad" actress Anna 270 Mag. staff 271 Candied veggies 272 Marsh plant 273 "Break- ing Bad" actress Anna 274 Mag. staff 275 Candied veggies 276 Marsh plant 277 "Break- ing Bad" actress Anna 278 Mag. staff 279 Candied veggies 280 Marsh plant 281 "Break- ing Bad" actress Anna 282 Mag. staff 283 Candied veggies 284 Marsh plant 285 "Break- ing Bad" actress Anna 286 Mag. staff 287 Candied veggies 288 Marsh plant 289 "Break- ing Bad" actress Anna 290 Mag. staff 291 Candied veggies 292 Marsh plant 293 "Break- ing Bad" actress Anna 294 Mag. staff 295 Candied veggies 296 Marsh plant 297 "Break- ing Bad" actress Anna 298 Mag. staff 299 Candied veggies 300 Marsh plant 301 "Break- ing Bad" actress Anna 302 Mag. staff 303 Candied veggies 304 Marsh plant 305 "Break- ing Bad" actress Anna 306 Mag. staff 307 Candied veggies 308 Marsh plant 309 "Break- ing Bad" actress Anna 310 Mag. staff 311 Candied veggies 312 Marsh plant 313 "Break- ing Bad" actress Anna 314 Mag. staff 315 Candied veggies 316 Marsh plant 317 "Break- ing Bad" actress Anna 318 Mag. staff 319 Candied veggies 320 Marsh plant 321 "Break- ing Bad" actress Anna 322 Mag. staff 323 Candied veggies 324 Marsh plant 325 "Break- ing Bad" actress Anna 326 Mag. staff 327 Candied veggies 328 Marsh plant 329 "Break- ing Bad" actress Anna 330 Mag. staff 331 Candied veggies 332 Marsh plant 333 "Break- ing Bad" actress Anna 334 Mag. staff 335 Candied veggies 336 Marsh plant 337 "Break- ing Bad" actress Anna 338 Mag. staff 339 Candied veggies 340 Marsh plant 341 "Break- ing Bad" actress Anna 342 Mag. staff 343 Candied veggies 344 Marsh plant 345 "Break- ing Bad" actress Anna 346 Mag. staff 347 Candied veggies 348 Marsh plant 349 "Break- ing Bad" actress Anna 350 Mag. staff 351 Candied veggies 352 Marsh plant 353 "Break- ing Bad" actress Anna 354 Mag. staff 355 Candied veggies 356 Marsh plant 357 "Break- ing Bad" actress Anna 358 Mag. staff 359 Candied veggies 360 Marsh plant 361 "Break- ing Bad" actress Anna 362 Mag. staff 363 Candied veggies 364 Marsh plant 365 "Break- ing Bad" actress Anna 366 Mag. staff 367 Candied veggies 368 Marsh plant 369 "Break- ing Bad" actress Anna 370 Mag. staff 371 Candied veggies 372 Marsh plant 373 "Break- ing Bad" actress Anna 374 Mag. staff 375 Candied veggies 376 Marsh plant 377 "Break- ing Bad" actress Anna 378 Mag. staff 379 Candied veggies 380 Marsh plant 381 "Break- ing Bad" actress Anna 382 Mag. staff 383 Candied veggies 384 Marsh plant 385 "Break- ing Bad" actress Anna 386 Mag. staff 387 Candied veggies 388 Marsh plant 389 "Break- ing Bad" actress Anna 390 Mag. staff 391 Candied veggies 392 Marsh plant 393 "Break- ing Bad" actress Anna 394 Mag. staff 395 Candied veggies 396 Marsh plant 397 "Break- ing Bad" actress Anna 398 Mag. staff 399 Candied veggies 400 Marsh plant 401 "Break- ing Bad" actress Anna 402 Mag. staff 403 Candied veggies 404 Marsh plant 405 "Break- ing Bad" actress Anna 406 Mag. staff 407 Candied veggies 408 Marsh plant 409 "Break- ing Bad" actress Anna 410 Mag. staff 411 Candied veggies 412 Marsh plant 413 "Break- ing Bad" actress Anna 414 Mag. staff 415 Candied veggies 416 Marsh plant 417 "Break- ing Bad" actress Anna 418 Mag. staff 419 Candied veggies 420 Marsh plant 421 "Break- ing Bad" actress Anna 422 Mag. staff 423 Candied veggies 424 Marsh plant 425 "Break- ing Bad" actress Anna 426 Mag. staff 427 Candied veggies 428 Marsh plant 429 "Break- ing Bad" actress Anna 430 Mag. staff 431 Candied veggies 432 Marsh plant 433 "Break- ing Bad" actress Anna 434 Mag. staff 435 Candied veggies 436 Marsh plant 437 "Break- ing Bad" actress Anna 438 Mag. staff 439 Candied veggies 440 Marsh plant 441 "Break- ing Bad" actress Anna 442 Mag. staff 443 Candied veggies 444 Marsh plant 445 "Break- ing Bad" actress Anna 446 Mag. staff 447 Candied veggies 448 Marsh plant 449 "Break- ing Bad" actress Anna 450 Mag. staff 451 Candied veggies 452 Marsh plant 453 "Break- ing Bad" actress Anna 454 Mag. staff 455 Candied veggies 456 Marsh plant 457 "Break- ing Bad" actress Anna 458 Mag. staff 459 Candied veggies 460 Marsh plant 461 "Break- ing Bad" actress Anna 462 Mag. staff 463 Candied veggies 464 Marsh plant 465 "Break- ing Bad" actress Anna 466 Mag. staff 467 Candied veggies 468 Marsh plant 469 "Break- ing Bad" actress Anna 470 Mag. staff 471 Candied veggies 472 Marsh plant 473 "Break- ing Bad" actress Anna 474 Mag. staff 475 Candied veggies 476 Marsh plant 477 "Break- ing Bad" actress Anna 478 Mag. staff 479 Candied veggies 480 Marsh plant 481 "Break- ing Bad" actress Anna 482 Mag. staff 483 Candied veggies 484 Marsh plant 485 "Break- ing Bad" actress Anna 486 Mag. staff 487 Candied veggies 488 Marsh plant 489 "Break- ing Bad" actress Anna 490 Mag. staff 491 Candied veggies 492 Marsh plant 493 "Break- ing Bad" actress Anna 494 Mag. staff 495 Candied veggies 496 Marsh plant 497 "Break- ing Bad" actress Anna 498 Mag. staff 499 Candied veggies 500 Marsh plant 501 "Break- ing Bad" actress Anna 502 Mag. staff 503 Candied veggies 504 Marsh plant 505 "Break- ing Bad" actress Anna 506 Mag. staff 507 Candied veggies 508 Marsh plant 509 "Break- ing Bad" actress Anna 510 Mag. staff 511 Candied veggies 512 Marsh plant 513 "Break- ing Bad" actress Anna 514 Mag. staff 515 Candied veggies 516 Marsh plant 517 "Break- ing Bad" actress Anna 518 Mag. staff 519 Candied veggies 520 Marsh plant 521 "Break- ing Bad" actress Anna 522 Mag. staff 523 Candied veggies 524 Marsh plant 525 "Break- ing Bad" actress Anna 526 Mag. staff 527 Candied veggies 528 Marsh plant 529 "Break- ing Bad" actress Anna 530 Mag. staff 531 Candied veggies 532 Marsh plant 533 "Break- ing Bad" actress Anna 534 Mag. staff 535 Candied veggies 536 Marsh plant 537 "Break- ing Bad" actress Anna 538 Mag. staff 539 Candied veggies 540 Marsh plant 541 "Break- ing Bad" actress Anna 542 Mag. staff 543 Candied veggies 544 Marsh plant 545 "Break- ing Bad" actress Anna 546 Mag. staff 547 Candied veggies 548 Marsh plant 549 "Break- ing Bad" actress Anna 550 Mag. staff 551 Candied veggies 552 Marsh plant 553 "Break- ing Bad" actress Anna 554 Mag. staff 555 Candied veggies 556 Marsh plant 557 "Break- ing Bad" actress Anna 558 Mag. staff 559 Candied veggies 560 Marsh plant 561 "Break- ing Bad" actress Anna 562 Mag. staff 563 Candied veggies 564 Marsh plant 565 "Break- ing Bad" actress Anna 566 Mag. staff 567 Candied veggies 568 Marsh plant 569 "Break- ing Bad" actress Anna 570 Mag. staff 571 Candied veggies 572 Marsh plant 573 "Break- ing Bad" actress Anna 574 Mag. staff 575 Candied veggies 576 Marsh plant 577 "Break- ing Bad" actress Anna 578 Mag. staff 579 Candied veggies 580 Marsh plant 581 "Break- ing Bad" actress Anna 582 Mag. staff 583 Candied veggies 584 Marsh plant 585 "Break- ing Bad" actress Anna 586 Mag. staff 587 Candied veggies 588 Marsh plant 589 "Break- ing Bad" actress Anna 590 Mag. staff 591 Candied veggies 592 Marsh plant 593 "Break- ing Bad" actress Anna 594 Mag. staff 595 Candied veggies 596 Marsh plant 597 "Break- ing Bad" actress Anna 598 Mag. staff 599 Candied veggies 600 Marsh plant 601 "Break- ing Bad" actress Anna 602 Mag. staff 603 Candied veggies 604 Marsh plant 605 "Break- ing Bad" actress Anna 606 Mag. staff 607 Candied veggies 608 Marsh plant 609 "Break- ing Bad" actress Anna 610 Mag. staff 611 Candied veggies 612 Marsh plant 613 "Break- ing Bad" actress Anna 614 Mag. staff 615 Candied veggies 616 Marsh plant 617 "Break- ing Bad" actress Anna 618 Mag. staff 619 Candied veggies 620 Marsh plant 621 "Break- ing Bad" actress Anna 622 Mag. staff 623 Candied veggies 624 Marsh plant 625 "Break- ing Bad" actress Anna 626 Mag. staff 627 Candied veggies 628 Marsh plant 629 "Break- ing Bad" actress Anna 630 Mag. staff 631 Candied veggies 632 Marsh plant 633 "Break- ing Bad" actress Anna 634 Mag. staff 635 Candied veggies 636 Marsh plant 637 "Break- ing Bad" actress Anna 638 Mag. staff 639 Candied veggies 640 Marsh plant 641 "Break- ing Bad" actress Anna 642 Mag. staff 643 Candied veggies 644 Marsh plant 645 "Break- ing Bad" actress Anna 646 Mag. staff 647 Candied veggies 648 Marsh plant 649 "Break- ing Bad" actress Anna 650 Mag. staff 651 Candied veggies 652 Marsh plant 653 "Break- ing Bad" actress Anna 654 Mag. staff 655 Candied veggies 656 Marsh plant 657 "Break- ing Bad" actress Anna 658 Mag. staff 659 Candied veggies 660 Marsh plant 661 "Break- ing Bad" actress Anna 662 Mag. staff 663 Candied veggies 664 Marsh plant 665 "Break- ing Bad" actress Anna 666 Mag. staff 667 Candied veggies 668 Marsh plant 669 "Break- ing Bad" actress Anna 670 Mag. staff 671 Candied veggies 672 Marsh plant 673 "Break- ing Bad" actress Anna 674 Mag. staff 675 Candied veggies 676 Marsh plant 677 "Break- ing Bad" actress Anna 678 Mag. staff 679 Candied veggies 680 Marsh plant 681 "Break- ing Bad" actress Anna 682 Mag. staff 683 Candied veggies 684 Marsh plant 685 "Break- ing Bad" actress Anna 686 Mag. staff 687 Candied veggies 688 Marsh plant 689 "Break- ing Bad" actress Anna 690 Mag. staff 691 Candied veggies 692 Marsh plant 693 "Break- ing Bad" actress Anna 694 Mag. staff 695 Candied veggies 696 Marsh plant 697 "Break- ing Bad" actress Anna 698 Mag. staff 699 Candied veggies 700 Marsh plant 701 "Break- ing Bad" actress Anna 702 Mag. staff 703 Candied veggies 704 Marsh plant 705 "Break- ing Bad" actress Anna 706 Mag. staff 707 Candied veggies 708 Marsh plant 709 "Break- ing Bad" actress Anna 710 Mag. staff 711 Candied veggies 712 Marsh plant 713 "Break- ing Bad" actress Anna 714 Mag. staff 715 Candied veggies 716 Marsh plant 717 "Break- ing Bad" actress Anna 718 Mag. staff 719 Candied veggies 720 Marsh plant 721 "Break- ing Bad" actress Anna 722 Mag. staff 723 Candied veggies 724 Marsh plant 725 "Break- ing Bad" actress Anna 726 Mag. staff 727 Candied veggies 728 Marsh plant 729 "Break- ing Bad" actress Anna 730 Mag. staff 731 Candied veggies 732 Marsh plant 733 "Break- ing Bad" actress Anna 734 Mag. staff 735 Candied veggies 736 Marsh plant 737 "Break- ing Bad" actress Anna 738 Mag. staff 739 Candied veggies 740 Marsh plant 741 "Break- ing Bad" actress Anna 742 Mag. staff 743 Candied veggies 744 Marsh plant 745 "Break- ing Bad" actress Anna 746 Mag. staff 747 Candied veggies 748 Marsh plant 749 "Break- ing Bad" actress Anna 750 Mag. staff 751 Candied veggies 752 Marsh plant 753 "Break- ing Bad" actress Anna 754 Mag. staff 755 Candied veggies 756 Marsh plant 757 "Break- ing Bad" actress Anna 758 Mag. staff 759 Candied veggies 760 Marsh plant 761 "Break- ing Bad" actress Anna 762 Mag. staff 763 Candied veggies 764 Marsh plant 765 "Break- ing Bad" actress Anna 766 Mag. staff 767 Candied veggies 768 Marsh plant 769 "Break- ing Bad" actress Anna 770 Mag. staff 771 Candied veggies 772 Marsh plant 773 "Break- ing Bad" actress Anna 774 Mag. staff 775 Candied veggies 776 Marsh plant 777 "Break- ing Bad" actress Anna 778 Mag. staff 779 Candied veggies 780 Marsh plant 781 "Break- ing Bad" actress Anna 782 Mag. staff 783 Candied veggies 784 Marsh plant 785 "Break- ing Bad" actress Anna 786 Mag. staff 787 Candied veggies 788 Marsh plant 789 "Break- ing Bad" actress Anna 790 Mag. staff 791 Candied veggies 792 Marsh plant 793 "Break- ing Bad" actress Anna 794 Mag. staff 795 Candied veggies 796 Marsh plant 797 "Break- ing Bad" actress Anna 798 Mag. staff 799 Candied veggies 800 Marsh plant 801 "Break- ing Bad" actress Anna 802 Mag. staff 803 Candied veggies 804 Marsh plant 805 "Break- ing Bad" actress Anna 806 Mag. staff 807 Candied veggies 808 Marsh plant 809 "Break- ing Bad" actress Anna 810 Mag. staff 811 Candied veggies 812 Marsh plant 813 "Break- ing Bad" actress Anna 814 Mag. staff 815 Candied veggies 816 Marsh plant 817 "Break- ing Bad" actress Anna 818 Mag. staff 819 Candied veggies 820 Marsh plant 821 "Break- ing Bad" actress Anna 822 Mag. staff 823 Candied veggies 824 Marsh plant 825 "Break- ing Bad" actress Anna 826 Mag. staff 827 Candied veggies 828 Marsh plant 829 "Break- ing Bad" actress Anna 830 Mag. staff 831 Candied veggies 832 Marsh plant 833 "Break- ing Bad" actress Anna 834 Mag. staff 835 Candied veggies 836 Marsh plant 837 "Break- ing Bad" actress Anna 838 Mag. staff 839 Candied veggies 840 Marsh plant 841 "Break- ing Bad" actress Anna 842 Mag. staff 843 Candied veggies 844 Marsh plant 845 "Break- ing Bad" actress Anna 846 Mag. staff 847 Candied veggies 848 Marsh plant 849 "Break- ing Bad" actress Anna 850 Mag. staff 851 Candied veggies 852 Marsh plant 853 "Break- ing Bad" actress Anna 854 Mag. staff 855 Candied veggies 856 Marsh plant 857 "Break- ing Bad" actress Anna 858 Mag. staff 859 Candied veggies 860 Marsh plant 861 "Break- ing Bad" actress Anna 862 Mag. staff 863 Candied veggies 864 Marsh plant 865 "Break- ing Bad" actress Anna 866 Mag. staff 867 Candied veggies 868 Marsh plant 869 "Break- ing Bad" actress Anna 870 Mag. staff 871 Candied veggies 872 Marsh plant 873 "Break- ing Bad" actress Anna 874 Mag. staff 875 Candied veggies 876 Marsh plant 877 "Break- ing Bad" actress Anna 878 Mag. staff 879 Candied veggies 880 Marsh plant 881 "Break- ing Bad" actress Anna 882 Mag. staff 883 Candied veggies 884 Marsh plant 885 "Break- ing Bad" actress Anna 886 Mag. staff 887 Candied veggies 888 Marsh plant 889 "Break- ing Bad" actress Anna 890 Mag. staff 891 Candied veggies 892 Marsh plant 893 "Break- ing Bad" actress Anna 894 Mag. staff 895 Candied veggies 896 Marsh plant 897 "Break- ing Bad" actress Anna 898 Mag. staff 899 Candied veggies 900 Marsh plant 901 "Break- ing Bad" actress Anna 902 Mag. staff 903 Candied veggies 904 Marsh plant 905 "Break- ing Bad" actress Anna 906 Mag. staff 907 Candied veggies 908 Marsh plant 909 "Break- ing Bad" actress Anna 910 Mag. staff 911 Candied veggies 912 Marsh plant 913 "Break- ing Bad" actress Anna 914 Mag. staff 915 Candied veggies 916 Marsh plant 917 "Break- ing Bad" actress Anna 918 Mag. staff 919 Candied veggies 920 Marsh plant 921 "Break- ing Bad" actress Anna 922 Mag. staff 923 Candied veggies 924 Marsh plant 925 "Break- ing Bad" actress Anna 926 Mag. staff 927 Candied veggies 928 Marsh plant 929 "Break- ing Bad" actress Anna 930 Mag. staff 931 Candied veggies 932 Marsh plant 933 "Break- ing Bad" actress Anna 934 Mag. staff 935 Candied veggies 936 Marsh plant 937 "Break- ing Bad" actress Anna 938 Mag. staff 939 Candied veggies 940 Marsh plant 941 "Break- ing Bad" actress Anna 942 Mag. staff 943 Candied veggies 944 Marsh plant 945 "Break- ing Bad" actress Anna 946 Mag. staff 947 Candied veggies 948 Marsh plant 949 "Break- ing Bad" actress Anna 950 Mag. staff 951 Candied veggies 952 Marsh plant 953 "Break- ing Bad" actress Anna 954 Mag. staff 955 Candied veggies 956 Marsh plant 957 "Break- ing Bad" actress Anna 958 Mag. staff 959 Candied veggies 960 Marsh plant 961 "Break- ing Bad" actress Anna 962 Mag. staff 963 Candied veggies 964 Marsh plant 965 "Break- ing Bad" actress Anna 966 Mag. staff 967 Candied veggies 968 Marsh plant 969 "Break- ing Bad" actress Anna 970 Mag. staff 971 Candied veggies 972 Marsh plant 973 "Break- ing Bad" actress Anna 974 Mag. staff 975 Candied veggies 976 Marsh plant 977 "Break- ing Bad" actress Anna 978 Mag. staff 979 Candied veggies 980 Marsh plant 981 "Break- ing Bad" actress Anna 982 Mag. staff 983 Candied veggies 984 Marsh plant 985 "Break- ing Bad" actress Anna 986 Mag. staff 987 Candied veggies 988 Marsh plant 989 "Break- ing Bad" actress Anna 990 Mag. staff 991 Candied veggies 992 Marsh plant 993 "Break- ing Bad" actress Anna 994 Mag. staff 995 Candied veggies 996 Marsh plant 997 "Break- ing Bad" actress Anna 998 Mag. staff 999 Candied veggies 1000 Marsh plant 1001 "Break- ing Bad" actress Anna 1002 Mag. staff 1003 Candied veggies 1004 Marsh plant 1005 "Break- ing Bad" actress Anna 1006 Mag. staff 1007 Candied veggies 1008 Marsh plant 1009 "Break- ing Bad" actress Anna 1010 Mag. staff 1011 Candied veggies 1012 Marsh plant 1013 "Break- ing Bad" actress Anna 1014 Mag. staff 1015 Candied veggies 1016 Marsh plant 1017 "Break- ing Bad" actress Anna 1018 Mag. staff 1019 Candied veggies 1020 Marsh plant 1021 "Break- ing Bad" actress Anna 1022 Mag. staff 1023 Candied veggies 1024 Marsh plant 1025 "Break- ing Bad" actress Anna 1026 Mag. staff 1027 Candied veggies 1028 Marsh plant 1029 "Break- ing Bad" actress Anna 1030 Mag. staff 1031 Candied veggies 1032 Marsh plant 1033 "Break- ing Bad" actress Anna 1034 Mag. staff 1035 Candied veggies 1036 Marsh plant 1037 "Break- ing Bad" actress Anna 1038 Mag. staff 1039 Candied veggies 1040 Marsh plant 1041 "Break- ing Bad" actress Anna 1042 Mag. staff 1043 Candied veggies 1044 Marsh plant 1045 "Break- ing Bad" actress Anna 1046 Mag. staff 1047 Candied veggies 1048 Marsh plant 1049 "Break- ing Bad" actress Anna 1050 Mag. staff 1051 Candied veggies 1052 Marsh plant 1053 "Break- ing Bad" actress Anna 1054 Mag. staff 1055 Candied veggies 1056 Marsh plant 1057 "Break- ing Bad" actress Anna 1058 Mag. staff 1059 Candied veggies 1060 Marsh plant 1061 "Break- ing Bad" actress Anna 1062 Mag. staff 1063 Candied veggies 1064 Marsh plant 1065 "Break- ing Bad" actress Anna 1066 Mag. staff 1067 Candied veggies 1068 Marsh plant 1069 "Break- ing Bad" actress Anna 1070 Mag. staff 1071 Candied veggies 1072 Marsh plant 1073 "Break- ing Bad" actress Anna 1074 Mag. staff 1075 Candied veggies 1076 Marsh plant 1077 "Break- ing Bad" actress Anna 1078 Mag. staff 1079 Candied veggies 1080 Marsh plant 1081 "Break- ing Bad" actress Anna 1082 Mag. staff 1083 Candied veggies 1084 Marsh plant 1085 "Break- ing Bad" actress Anna 1086 Mag. staff 1087 Candied veggies 1088 Marsh plant 1089 "Break- ing Bad" actress Anna 1090 Mag. staff 1091 Candied veggies 1092 Marsh plant 1093 "Break- ing Bad" actress Anna 1094 Mag. staff 1095 Candied veggies 1096 Marsh plant 1097 "Break- ing Bad" actress Anna 1098 Mag. staff 1099 Candied veggies 1100 Marsh plant 1101 "Break- ing Bad" actress Anna 1102 Mag. staff 1103 Candied veggies 1104 Marsh plant 1105 "Break- ing Bad" actress Anna 1106 Mag. staff 1107 Candied veggies 1108 Marsh plant 1109 "Break- ing Bad" actress Anna 1110 Mag. staff 1111 Candied veggies 1112 Marsh plant 1113 "Break- ing Bad" actress Anna 1114 Mag. staff 1115 Candied veggies 1116 Marsh plant 1117 "Break- ing Bad" actress Anna 1118 Mag. staff 1119 Candied veggies 1120 Marsh plant 1121 "Break- ing Bad" actress Anna 1122 Mag. staff 1123 Candied veggies 1124 Marsh plant 1125 "Break- ing Bad" actress Anna 1126 Mag. staff 1127 Candied veggies 1128 Marsh plant 1129 "Break- ing Bad" actress Anna 1130 Mag. staff 1131 Candied veggies 1132 Marsh plant 1133 "Break- ing Bad" actress Anna 1134 Mag. staff 1135 Candied veggies 1136 Marsh plant 1137 "Break- ing Bad" actress Anna 1138 Mag. staff 1139 Candied veggies 1140 Marsh plant 1141 "Break- ing Bad" actress Anna 1142 Mag. staff 1143 Candied veggies 1144 Marsh plant 1145 "Break- ing Bad" actress Anna 1146 Mag. staff 1147 Candied veggies 1148 Marsh plant 1149 "Break- ing Bad" actress Anna 1150 Mag. staff 1151 Candied veggies 1152 Marsh plant 1153 "Break- ing Bad" actress Anna 1154 Mag. staff 1155 Candied veggies 1156 Marsh plant 1157 "Break- ing Bad" actress Anna 1158 Mag. staff 1159 Candied veggies 1160 Marsh plant 1161 "Break-

The Baxter Bulletin CLASSIFIEDS

OPEN 7:30AM - 4:00PM MONDAY - FRIDAY | 16 W. 6TH ST., MOUNTAIN HOME, ARK.

870-508-8000 | WWW.BAXTERBULLETIN.COM

SHOP THE MARKETPLACE
IN PRINT OR ONLINE!

SELL YOUR STUFF! MAKE SOME CASH!

It's so easy!

BARGAIN ITEMS

- Items worth up to \$1,000
- 7 Days/20 Words

\$10

WHEELS

- The Wheel Deal: if it has wheels, sell it fast
- 30 Days/25 Words

\$30

HOMES

- Home Seller Pkg: 30 Days/40 Words with a free photo or graphic

\$55

MISCELLANEOUS

- 1 Day/20 Words \$22.50
- 3 Days/20 Words \$25.80
- 5 Days/20 Words \$33.60
- 10 Days/20 Words \$42.00
- 20 Days/20 Words \$55.00

DEADLINES: Classifieds: Day before at 2 p.m. | Display: Two days before at 3:30 p.m. | Legals: Two days before at 2:30 p.m.

Deal of the Day!

LOTS FOR SALE IN TOWN. Buy any 3 contiguous lots for \$9,900. City water and sewer are available.

MLS#118467 \$9,900

1357 Hwy 62 W Mtn Home
GilbertRealty.com
870-321-8355
870-421-5590
870-425-6282
800-562-7893

Jensen Team

Advertise Here!

Looking for results?
Call Rebecca Camp at
870-656-9936 to learn more!

Home of the Day!

LOCATED IN HALLMARK ESTATES This 3BR 1 1/2 BA home features newer flooring in the kt & baths. New water heater '21, New HVAC, New shingles Sept '22. Lg covered area in fenced backyard, room for boat or kids swing set. Home being sold "AS IS."

PRICE REDUCED

MLS#124853 \$139,500

1357 Hwy 62 W Mtn Home
GilbertRealty.com
870-404-5666
870-425-6282
800-562-7893

MIKE HAYNES

AGRI-BUSINESS

Equipment & Supplies

ADVERTISING PROVISIONS

ALL CLASSIFIED ADS are subject to the applicable rate card, copies of which are available from our Advertising Department. All ads are subject to approval before publication.

The Baxter Bulletin reserves the right to edit, refuse, reject, classify or cancel any ad at any time.

Errors must be reported in the first day of publication.

The Baxter Bulletin shall not be liable for any loss or expense that results from an error in or omission of an advertisement.

No refunds for early cancellation of order.

Have items to sell? Have too much stuff? Let us help you get the most for it! Call 870-508-8012.

Bobcat
Compact Tractors and Implements, Zero Turn Mowers available at

GFS OUTDOOR POWER EQUIPMENT
1309 Bradley - Mtn Home
870-701-5171
6123 Hwy 126 N - Gassville
870-481-5226

ANNOUNCEMENTS

Lost & Found



LOST CAT IN BUFORD AREA REWARD OFFERED. LOST Male, neutered light tan & white cat in the Buford area. Has a bobbed tail. Answers to Graham. REWARD OFFERED. If seen call 870-404-6809.

EMPLOYMENT

Accounting

ACCOUNTING CLERK WANTED: Must be detail oriented, reliable, familiar with Microsoft Office & accounting experience preferred (not required). Position is full time (Monday-Friday) benefits include Health/Dental Insurance, 401K, Profit Sharing, & Paid Vacation. Accepting resumes at: Marchant Building Center 1815 S. College Spur Mountain Home, AR 72653 or djd @marchantbuildingcenter.com

Construction

CONSTRUCTION WORKERS NEEDED - Pay scale \$22 per hour & up depending on previous construction experience. Must be able pass fitness for duty at ANO. Must be able to pass background check & drug testing. Apply by sending resume to dbeggs@flynco.com or mail to 7711 Distribution Dr., Little Rock, AR 72209

Education

COMPUTER & IT TRAINING PROGRAM! Train ONLINE to get the skills to become a Computer & Help Desk Professional now! Grants and Scholarships available for certain programs for qualified applicants. Call CTI for details! 844-569-1079 (M-F 8am-6pm ET). Computer with internet is required.

TRAIN ONLINE TO DO MEDICAL BILLING! Become a Medical Office Professional online at CTI! Get Trained, Certified & ready to work in months! Call 833-875-0035. (M-F 8am-6pm ET). Computer with internet is required.

Mechanic

QUALITY TRUCKING DIESEL Mechanic. Quality Trucking is Hiring Diesel Mechanic for maintenance of small fleet of 2020 and newer Dump Trucks in Central Arkansas. Experience in computer diagnostics required. Local company, health insurance available. **Send resume to quality.trucking.net or call 501-661-8114.**

Miscellaneous

LABORER NEEDED - Pay based on experience. Call 870-824-2095

Transportation/Drivers

QUALITY TRUCKING CLASS A or B Dump Drivers. Independent Owner/Operator Family Owned and Local. New equipment, local routes, home every night. Life and Health Insurance pay percentage of truck gross, 3 years driving experience, 1 violation, no accidents. Call us at 501-661-8114.

Call about our classified ad specials. 870-508-8012.

MERCHANDISE

Antiques & Collectibles

Advertise items priced at \$100 or less for **FREE** in the Baxter Bulletin classifieds!!!

20 words for 7 days (two free ads per week)

Call The Baxter Bulletin at 870-508-8000 or stop by our office: 16 W 6th Street - MH

24 PIECE SET Wedgewood dishes. Made in England, oven to the table. \$65 Call 870-491-5815.

Free

FREE PICK UP OF YOUR BAGGED LEAVES in Mt Home. December 7, NEXT Wednesday. Call me. 870-427-3039 (land line). Or text 870-577-7080. used for mulch.

SAVE THESE STUNNING beautiful kittens. Short haired, 5 solid white, 1 solid black, mostly boys. We can deliver. 619-987-0430 or 870-424-4948

Miscellaneous

ANTIQUA GLASS ICE cube buckets (12), some colored and some with tongs. Reasonable offer. 870-492-6333

BEANIE BABIES (350), original size, brand new, with ID tags. Reasonable offer. 870-492-6333

BEAUTIFUL 32" TALL aloe vera with a new plant in a large pot. \$30. Call 870-491-5815.

WWW.BAXTERBULLETIN.COM

Miscellaneous

DO YOU WANT a beautiful 7 1/2 ft pre lit Christmas Tree? Original price \$400 sell for \$100. Call 870-656-5656 and leave a message.

MINERAL AIR MIST Makeup, New in Box. Paid \$125, asking \$75. 870-656-0034

WEIGHT BLANKET 12LBS, like new, size 48x72. Paid \$70, asking \$45. 870-656-0034

Pets & Supplies

FREE TO GOOD home, black lab mix. 870-580-1086. if no answer please leave a message and I will call you back.

Sports Equipment

PISTOL 40 CAL Berretta 9000s 10 rd \$450, cash only dbl/ single action 870 421 6116.

RUGER LCP MAX .380, 3 mags. \$335. Taurus GX4 9mm, \$295. 870-736-3145

SMITH & WESSON .22 Compact .38s, fobus belt holster, 2 mag carriers, \$350. Call 870-736-XXXX

REAL ESTATE RENTALS

Acreeges & Lots-Rental

MOVE YOUR MOBILE Home Here! Are you looking to move a mobile home but do not know where to move it to? We have a nice, quiet, safe mobile home park that can accommodate up to an 80 ft. home and WE WILL PAY FOR THE MOVING COST! If that is not good enough, WE WILL ALSO GIVE YOU 3 MONTHS LOT RENT FOR FREE! Please call us at 479-487-0323 ext. 800 Buffalo River Community

BAXTER BULLETIN ADS SELL! Call for more information and specials. 870-508-8012.

Acreeges & Lots-Rental



EQUAL HOUSING OPPORTUNITY
ALL REAL ESTATE advertised in this newspaper is subject to the Federal Fair Housing Act of 1968, which makes it illegal to advertise any preferences, limitations or discrimination based on race, color, religion, sex, handicap, familial status, or national origin, or intention to make any such preferences, limitations or discrimination.

This newspaper will not knowingly accept any advertising for real estate which is in violation of the law. Our readers are hereby informed that all dwellings advertised in this newspaper are available on an equal opportunity basis.

Apartments

COUNTRY AIRE ESTATES COTTER
1 bedroom & efficiencies. Includes all Utilities and FREE WIFI, \$160/ \$180 Weekly. Call 870-321-2141.

TWO- BDRM/ 1- bath duplex, garage, w/d, in town, \$800, 870.706.3001x1

Have items to sell? Have too much stuff? Let us help you get the most for it! Call 870-508-8012.

FIND THE
RIGHT RIDE
FOR THE
RIGHT PRICE

Find the stuff you want.
Sell the stuff you don't.
Save time and money with
the newspaper classifieds!



Yellville-Summit's Dawson Dillard goes up for a layup past Norfolk's Jackson Davis and Layne Scalf on Tuesday night. NEAL DENTON/THE BAXTER BULLETIN

Yellville-Summit edges Norfolk, 52-49

By Neal Denton
ndenton@baxterbulletin.com

YELLVILLE — The Yellville-Summit Panthers posted a 17-6, second-half run to rally into the lead and survived poor free-throw shooting down the stretch to earn a 52-49 victory over the Norfolk Panthers on Tuesday night.

Both teams entered searching for their second victory of the season, and the visiting Panthers led for most of the contest.

Yellville-Summit led 7-0 behind buckets from Dawson Dillard and Noah Layton, but Norfolk went ahead 10-8 on a steal and layup by Cory Jines. The visitors did not trail again until late in the third period.

Jackson Davis buried a 3-pointer to give Norfolk a 35-30 halftime lead, and the sophomore made it 37-32 early in the third.

That's when the hosts caught fire for the 17-6 spurt and played strong defense, holding the visitors to four points in the third period.

Layton gave Yellville-Summit a 39-37 lead near the end of the third, and the teams traded the lead several times until Robert Howell's 3-pointer with 5:26 remaining gave the hosts the lead for good.

Layton made it 47-43 with two free throws, and Landen Keiter pushed it to 49-43. Yellville-Summit had a chance to push it to double digits, but the hosts missed the front end of two one-and-one opportunities.

Jines scored for Norfolk, and teammate Layne Scalf scored off a steal to bring the visitors within 49-47 with 2:15 remaining.

After reaching the double bonus, Yellville-Summit missed two more free throws, but Keiter came up with a steal and basket with :59 seconds remaining.

Jines answered once more to bring Norfolk within 51-49 with :37 left to play, and Yellville-Summit again missed both free throws with :16.2 remaining.

But Layton ran down the loose ball rebound off the second miss, and Keiter was fouled with :09.6 remaining. The junior point guard made the first free throw for a 52-49 lead, but the second was short.

Norfolk got a good look at a 3-point attempt before the buzzer, but it was off the mark.

Layton led a trio of double-digit scorers for the hosts with 14 points, while Keiter added 13 and Dillard notched 11. Yellville-Summit made only 4-of-12 free throws in the final period.

Jines and Ike Barrow scored 12 apiece, and Isaiah Morris added 10 for Norfolk, which hosts Timbo for 1A-2 Conference action Thursday.

PANTHERS (1-9)

Jines 12, Barrow 12, Morris 10, Davis 8, Scalf 7.

PANTHERS (2-2)

Layton 14, Keiter 13, Dillard 11, Hill 5, Purdom 4, Howell 3, Norberg 2.

NORFORK	12	23	4	10	— 49
YELLVILLE	12	18	9	13	— 52

SENIOR GIRLS

Norfolk 65,
Yellville-Summit 32

Walking in Memphis has done wonders for the Norfolk Lady Panthers' offense.

Norfolk shot well and posted a mercy-rule victory over Bay on Friday at FedEx Forum, the home of the Memphis Grizzlies.

The Lady Panthers followed that with another strong outing Tuesday against Yellville-Summit as the trio of Liza Shaddy, Keely Blanchard and Kiley Alman combined for 57 points and posted one big quarter apiece.

Shaddy poured in 11 first-quarter points, Alman tossed in 10 in the second period, and Blanchard scored eight in the third as Norfolk began to pull away.

See **EDGES**, Page A12

Basketball roundup: Cotter, Viola girls earn victories

By Bulletin Staff

The Viola Lady Longhorns improved to 5-3 overall and 1-1 in league play with a 47-14 whipping of the Timbo Lady Tigers in 1A-2 Conference play Tuesday at Longhorn Corral.

AJ McCandlis led Viola with 21 points, six rebounds, five steals and three assists, and Kailey Hallmark netted nine points and seven rebounds.

Also for the Lady Longhorns, Haylee Crofts, Addison Shaddon and Cheyenne Newberry added four points each, Audrey Newberry scored three, and Riley Conner chipped in two.

The Junior Lady Longhorns stamped to a 41-6 victory as Jaden Fry scored 14 points.

Taylor Richardson added nine, while Shaydon Waltrip and Merideth Deane tallied six apiece, and Maggie Perryman and Gabby Rodriguez chipped in two each for the Junior Lady Longhorns (3-4, 2-0).

Results of the senior boys game were not available.

Cotter teams split at tourney

The Cotter Lady Warriors advanced to the championship game of the Bev Stone Border



Cotter's Laney Dwyer goes up for a shot during a recent game against Mountain Home Christian Academy. NEAL DENTON/THE BAXTER BULLETIN

Classic with a 49-47 victory over the host Omaha Lady Eagles on Tuesday night.

Emma Jones tossed in 13 points, and Morgan Zick and Kylee Chastain added 10 apiece for the Lady Warriors (6-6), who will meet Jasper in Saturday's championship game.

The Warriors fell 61-50 to Omaha and returned Wednesday night to play in the consolation round of the tourney.

Marion sweeps quartet from MHJH

Mountain Home's junior high basketball teams suffered a quartet of losses at Marion on Monday night.

Marion won the junior boys' game, 44-34. Drew Haney and Rhett Gilbert scored 14 and 13, respectively, to lead the Junior Bombers (3-4, 0-1).

See **ROUNDUP**, Page A11

Pulisic goal advances USA with 1-0 win over Iran

By RONALD BLUM
Associated Press

DOHA, Qatar — Christian Pulisic kicked the ball, scored the goal and crashed into the goalkeeper, a collision that sent the American star to a hospital and the United States into the second round of the World Cup.

More than an hour later, he contacted his teammates by FaceTime to join the celebration.

Pulisic's 38th-minute goal had held up, and the United States had beaten Iran 1-0 on Tuesday night in their politically charged rematch to advance to the World Cup's knockout stage.

"Every single player is ready to lay their body on the line to make sure this team is successful," midfielder Weston McKennie said.

After finishing second in Group B with five points, two behind England, the U.S. plays the Netherlands on Saturday with the chance to reach the quarterfinals for the first time since 2002.

"I always say it's us against the world," winger Tim Weah said, "cause no one believed that the U.S. could play good football."

Back in the World Cup after missing the 2018 tournament, the U.S. needed a victory to reach the round of 16. Iran finished third in



Christian Pulisic of the United States lies on the pitch after scoring as teammates Sergino Dest, left, and Josh Sargent celebrate against Iran on Tuesday at the Al Thumama Stadium in Doha, Qatar. MANU FERNANDEZ/AP

the group with three points and has failed to advance in six World Cup appearances.

"The dream is over," Iran coach Carlos Queiroz said.

McKennie started the play for the goal when he lofted the ball from just past the center circle to Sergiño Dest at the edge of the 6-yard box. Dest headed the ball in front of the net on a bounce as Pulisic charged up the center of the field past Ramin Rezaeian and Majid Hosseini.

Twisting his body, Pulisic redirected the ball with his right foot for his 22nd international goal and first in World Cup play. His momentum carried him into goalkeeper Alireza Beiranvand.

"Christian makes those runs. That's what he does.

That's the special quality he has," U.S. coach Gregg Berhalter said. "As soon as the ball is wide, he goes in with intensity to the penalty box and good things happen."

Pulisic was sprawled on the field and for about three minutes as he received treatment. He tried to continue playing but was substituted at the start of the second half and taken by athletic trainer Harris Patel for abdominal scans at Hamad General Hospital, where Pulisic followed the game on phone apps. The U.S. Soccer Federation said Pulisic was diagnosed with a pelvic contusion, returned to the team hotel and is day to day.

See **USA**, Page A12

Ohio State is 5th in second-to-last CFP rankings behind USC

By RALPH D. RUSSO
AP College Football Writer

Ohio State was No. 5 on Tuesday night in the second-to-last College Football Playoff rankings, positioned to possibly take advantage if one of the top four slips up on championship weekend.

Georgia (12-0) was No. 1 again. No. 2 Michigan (12-0) and No. 3 TCU (12-0) both moved up a spot, and Southern California (11-1) climbed two spots into the fourth slot.

The Buckeyes (11-1) dropped three spots after losing 45-23 to the rival Wolverines on Saturday at home. That game was 24-20 heading into the fourth quarter and 31-23 with 7:23 to go before Michigan blew it open.

"It was talked about in the committee room that going into, really early in the fourth quar-

ter, the game was still close," said selection committee chairman Boo Corrigan, who is North Carolina State's athletic director. "That being said, you can't completely dismiss the way the fourth quarter ended with Michigan kind of taking over the game there late."

Alabama (10-2) moved up a spot to No. 6 and was followed by Southeastern Conference rival Tennessee, which beat the Crimson Tide in October.

The final rankings and the four-team field for the College Football Playoff will be set Sunday. The semifinals will be played Dec. 31 in the Peach Bowl in Atlanta and the Fiesta Bowl in Glendale, Arizona.

The top four play in their conference championships game this weekend. The undefeated teams might not need to win this

weekend to lock up a spot.

Georgia plays LSU (9-3), which fell nine spots to 14th, in the SEC title game. Michigan plays Purdue (8-4) for the Big Ten championship. TCU faces Kansas State, which is 10th in the latest rankings and has already lost to the surprising Horned Frogs.

USC and Heisman Trophy frontrunner Caleb Williams face Utah, No. 11 in the rankings, on Friday night in Las Vegas for the Pac-12 championship.

If the Trojans slip up, that could give Ohio State a second chance.

Since the college football playoff started in 2014, only one team has moved from outside the top four to inside and was selected to play in the semifinals without playing on champion-

ship weekend.

Alabama in 2017 was 11-1 and No. 5, but had lost to Auburn and finished second in the SEC West.

The Tigers then lost to Georgia in the SEC championship, which vaulted the Bulldogs from fifth to third.

Wisconsin was unbeaten and No. 4 heading into Big Ten championship game but was beaten by Ohio State, which had already lost twice and was No. 8.

That left the committee with an opening at No. 4 and it elevated Alabama instead of Ohio State, which finished No. 6 as the Big Ten champion with an 11-2 record.

NEW YEAR'S SIX POSSIBILITIES

Most of these scenarios involve the top four winning out and/or remaining the same after this weekend's games.

Alabama being ahead of Tennessee would mean the Crimson Tide would go to the Sugar Bowl, which is contractually bound to get either the SEC champ or the highest-ranked SEC team available after the playoff has been filled.

That would put Tennessee in the Orange Bowl or the Cotton Bowl, depending on what the Rose Bowl does.

If Ohio State doesn't make it into the playoff, the Buckeyes could go to the Rose Bowl for the second straight season. But with Penn State moving up to No. 8 this week, that opens up the possibility the Rose Bowl could select Penn State, leaving Ohio State to go to the Orange Bowl as the highest-ranked available Big Ten or SEC team.

See **RANKINGS**, Page A12

Beasts of East: All 8 NFL teams in East divisions above .500

By **JOSH DUBOW**
AP Pro Football Writer

Two years after no team in the NFC East won more than seven games, all four have pulled off the trick with six weeks to go.

Washington (7-5) beat Atlanta on Sunday to join Philadelphia (10-1), Dallas (8-3) and the Giants (7-4) with winning records, giving the division a combined winning percentage of .711 for the best mark through 12 weeks by any division since the merger.

Making the performance more impressive is the turnaround from 2020, when Washington won the NFC East with a 7-9 record.

The AFC East isn't far behind this season, with all four teams in that division also posting winning records, with Miami and Buffalo tied for the top spot at 8-3, followed by the Jets (7-4) and Patriots (6-5).

Before this season, the only times since the league went to eight divisions in 2002 when all four teams in a division had winning records through 12 weeks came in the 2021 AFC West, the 2014 AFC North, and the AFC East and NFC South in 2008.

The NFC South is at the other end of the division standings, with Tampa Bay (5-6) in the lead despite having a losing record. The only other times since 2002 when every team had a losing record through 12 games came in the 2020 NFC East, the 2015 NFC East, the 2014 NFC South and the 2010 NFC West.

According to projections from Football Outsiders, there is a 16 percent chance that the entire

NFC East makes the playoffs and a 1 percent chance that happens for the AFC East. It's more likely both divisions will have four teams with winning records, with the NFC East doing that 52 percent of the time and the AFC East 60 percent of the time.

Football Outsiders projects all four NFC South teams to have a losing record 35 percent of the time.

300 CLUB

Josh Jacobs punctuated the best day of his career in memorable fashion.

Jacobs scored on an 86-yard run in overtime to lead the Raiders past the Seahawks for the fourth-longest scrimmage touchdown ever in overtime, trailing only Ron Jaworski's 99-yard TD pass to Mike Quick for the Eagles in 1985, Garrison Hearst's 96-yard TD run for the 49ers in 1998 and Teddy Bridgewater's 87-yard TD pass to Jarius Wright for the Vikings in 2014.

Jacobs finished with 224 yards rushing and two TDs and 74 yards receiving, becoming the sixth player ever to gain at least 300 yards and score multiple touchdowns from scrimmage in a single game, joining Cloyce Box (1950), Billy Cannon (1961), Stephane Paige (1985), Priest Holmes (2002) and Adrian Peterson (2007).

Jacobs is the only player since at least 1950 to rush for at least 225 yards and have at least 70 yards receiving in a game.

GO FOR 2

The Chargers and Jaguars took late-game gambles that paid off in a big fashion.



Dallas Cowboys tight end Jake Ferguson (87) leaps over New York Giants cornerback Jason Pinnock (27) during the second half on Thursday in Arlington, Texas. TONY GUTIERREZ/AP

Los Angeles coach Brandon Staley and Jacksonville coach Doug Pederson both opted to go for 2-point conversions in the closing seconds when trailing by one.

Both teams delivered, making this the first week since the NFL added the play in 1994 that two teams won on a 2-point conversion in the final two minutes of regulation.

The Chargers scored with 15 seconds left and the Jaguars did it with 14 seconds to play. Before Sunday, only two teams in NFL history had scored on a game-winning 2-point conversion in the final 15 seconds, with the Vikings doing it in 2002 and the Chargers in 2018.

There now have been 23 teams since 2000 that went for 2 when trailing by one point in the fi-

nal minute, with 11 of those attempts being successful.

The win by Jacksonville was the first for the franchise when trailing by at least seven points in the final minute of regulation after losing their first 183 tries.

RARE SHUTOUT

The San Francisco 49ers ended the fourth-longest scoring streak in NFL history.

The Niners blanked New Orleans 13-0 on Sunday, ending the Saints' streak of scoring in 332 consecutive games.

The last time the Saints failed to score came in the 2001 season finale when they lost 38-0 to the 49ers. That was the longest active scoring streak in the NFL, two games more than Baltimore's current run.

The NFL record for consecutive games with at least a point is 420 games by the 49ers from 1977-2004.

San Francisco has held four straight opponents scoreless in the second half, just the eighth time that has happened since the merger.

DOUBLE TROUBLE

Philadelphia's Jalen Hurts threw for 153 yards and ran for 157 on Sunday night in a win over Green Bay, joining an exclusive group.

The only other players to rush and pass for at least 150 yards in the same game are Lamar Jackson, Michael Vick and Colin Kaepernick. Kaepernick did his in the 2012 playoffs against Green Bay.



Green Bay Packers quarterback Aaron Rodgers (12) is hit during the second half against the Philadelphia Eagles on Sunday in Philadelphia. MATT ROURKE/AP

Rodgers says he plans to play Sunday when Packers face Bears

By The Associated Press

GREEN BAY, Wis. — Green Bay Packers quarterback Aaron Rodgers says he expects to play Sunday at Chicago after a rib injury knocked him out of a 40-33 loss at Philadelphia.

"I got good news with the scans yesterday, so I plan on playing this week," Rodgers said Tuesday on "The Pat McAfee Show" on YouTube and SiriusXM.

Rodgers left in the second half against the Eagles because of the rib injury. He already has been playing with a broken right thumb, an injury he sustained on the final play of a 27-22 loss to the New York Giants on Oct. 9.

"There was an earlier shot in the game that kind of rattled the ribcage," Rodgers said. "I was trying to stretch some things out at halftime a little bit and realized it probably wasn't some sort of muscle injury. And I just got hit again in the third quarter and was just having a hard time breathing."

Packers coach Matt LaFleur had said Monday that Rodgers was feeling better, but added the team would know more about the four-time MVP's status in the next couple of days.

Rodgers said he wouldn't be surprised if the injury limited his practice time.

"I might miss practice

Wednesday and not be a full contributor, but that's kind of been standard for the last, I don't know, six or seven weeks," Rodgers said. "(We'll) go to one of my favorite places to play down in Chicago and hopefully get a big win, get into the bye week, get healthy and see where we can get to."

The Packers (4-8) still have a slim chance of reaching the playoffs heading into their game with the Bears (3-9). Rodgers said after the Eagles game that he wanted to keep playing through these injuries as long as the Packers still have a chance of making the postseason.

Rodgers also offered praise Tuesday for Jordan Love, the 2020 first-round pick who took over for him in the Eagles game and went 6 of 9 for 113 yards with a touchdown.

"It was really nice to watch," Rodgers said. "I feel like an older brother watching him do well. I care about the kid a lot."

NOTES: The Packers signed safety Innis Gaines to the active roster from the practice squad, released safety Johnathan Abram and signed tight end Nick Guggemos to the practice squad. The Packers had added Abram earlier this month when they claimed him off waivers from the Las Vegas Raiders, who had taken him with the 27th overall pick in the 2019 draft.

Woods doesn't 'have much left in this leg' to compete

By **DOUG FERGUSON**
AP Golf Writer

NASSAU, Bahamas — Tiger Woods painted an uncertain picture about how much golf he can play, saying Tuesday that "I don't have much left in this leg."

He also doesn't have much hope the PGA Tour and the Saudi-funded rival league can get along unless Greg Norman is out as LIV Golf's leader.

"Not right now. Not with their leadership. Not with Greg there and his animosity toward the tour itself," Woods said. "I don't see that happening."

Rory McIlroy also said in Dubai two weeks ago that Norman needs to "exit stage left" before there can be any meaningful discussions between the PGA Tour and LIV Golf.

Woods artfully skirted around other questions on Tuesday, such as details on two unexpected surgeries he had last year and whether the 20-man field at the Hero World Challenge should be getting points toward the world ranking.

He was forceful on the effect of LIV Golf, referring to friction the rival league has caused and how lawsuits stand in the way of any reconciliation.

"If one side has so much animosity — someone trying to destroy our tour — then how do we work with that?" Woods said.

Phil Mickelson was among 10 players who filed an antitrust lawsuit against the PGA Tour in August, a lawsuit since taken over by LIV Golf. Bryson De-

Chambeau, Peter Uihlein and Matt Jones are the only players still involved as plaintiffs. The PGA Tour since has filed a countersuit. A trial date is tentatively scheduled for January 2024.

Woods said the lawsuits would have to be settled — he used the word "stay" on more than one occasion — or there is no way forward.

Woods is at Albany Golf Club strictly as the tournament host. He had to withdraw on Monday because of plantar fasciitis in his right foot that makes it too difficult to walk over 72 holes, even on a relatively flat course for a holiday event.

Woods said he was posting low scores at home in Florida while riding in a cart. And his next two events — a made-for-TV match over 12 holes on Dec. 10, and the PNC Championship with his son the following weekend — allow for carts.

"I can hit the golf ball and hit whatever shot you want," he said. "I just can't walk."

He said the plantar fasciitis was related to injuries he suffered in the Los Angeles car crash in February 2021, which ended any hope of him playing on a regular basis.

A year ago, Woods was just starting to take full swings with the driver and his ambition was to make it to St. Andrews for the 150th edition of the British Open. He wound up playing the Masters and the PGA Championship, too.

That amounted to nine rounds — four at Augusta National, three at the PGA Championship (he withdrew after the third round) and two at St. Andrews.

Woods felt he was making progress in the months after the British Open, only to hurt his right foot while trying to prepare for a 72-hole event in the Bahamas.

"When you get plantar fasciitis, the worst thing you can do is walk, and I was walking more and more and more, trying to get my legs ready for this event, and I just kept making it worse," he said. "So had to shut it down."

He said he would take a month or two to rest, which won't affect his golf schedule because he wasn't going to play that much, anyway.

This has been coming. Woods turns 47 on Dec. 30, and he has had roughly as many surgeries as majors he was won (15).

"The goal is to play just the major championships and maybe one or two more. That's it. Physically, that's all I can do. I told you that (at) the beginning of this year, too," he said.

"I mean, I don't have much left in this leg, so gear up for the biggest ones and hopefully, lightning catches in a bottle and I'm up there in contention with a chance to win, and hopefully, I remember how to do that."

He said he did everything to prepare for St. Andrews, only for his leg to act up on him and lead to an early departure packed with emotion. Woods does not anticipate returning to another Open at St. Andrews.

His health wasn't great that week beyond his leg, though it wasn't COVID-19.

ROUNDUP

Continued from Page A10

Marion won the eighth-grade boys' game, 52-23. Bailor Tate led Mountain Home with eight points.

The Junior Lady Bombers fell 40-23, while Marion also won the eighth-grade girls game, 33-9.

MHCA splits with Bakersfield

The Mountain Home Christian Academy Eagles jumped out to a double-digit lead after one quarter and held on for a 77-67 victory over Bakersfield, Mo., Tuesday night at the MHCA gymnasium.

Gabriel Rogers tossed in 26 points to lead the Eagles, while Jordan Woods added 20, Riley Peglar scored 12, and Jordan Jacobs grabbed 13 rebounds.

MHCA led 24-13 after one quarter, 40-34 at halftime, and 63-51 after three frames.

Bakersfield was a 64-34 winner in the senior girls' game. Caroline Robinson and Ashley Joiner scored 11 and 10, respectively, to lead the Lady Eagles.

Quitman sweeps Izard County seniors

The Quitman Bulldogs edged the Izard County Cougars, 61-58, in the 2A-2 Conference opener Tuesday night at Brockwell.

Kasen Black scored 26 to lead Izard County (1-3, 0-1), while Jude Everett added 10. Zane Pierce led Quitman (2-3, 1-0) with 18 points.

The Lady Cougars fell 74-59 to the Lady Bulldogs. Quinn Johnson led the Lady Cougars (1-3,

0-1) with 27 points and Makensie Yancey added 16. Silver Mulliniks pumped in 36 points to lead Quitman (5-0, 1-0).

Izard County won the junior boys' game, 39-21, as Sebastian Nussbickel scored 23 points.

Mammoth Spring splits at Melbourne

The defending state champion Melbourne Lady Bearkatz earned their first victory of the season, taking a 53-45 win over defending Class 1A runner-up Mammoth Spring on Tuesday.

Adrianna Corbett led Mammoth Spring (8-2) with 21 points.

Mammoth Spring took a 62-54 win in the senior boys' game as Gavin Boddie and Blake Rogers tossed in 16 points each for the Bears (9-4).

Doncic, Mavs edge Curry, Warriors in West finals replay

By SCHUYLER DIXON
Associated Press

DALLAS — Tim Hardaway Jr. had to watch when his Dallas Mavericks lost to the Golden State Warriors in last season's Western Conference finals.

He found himself in the middle of some playoff intensity in their first meeting this season.

Hardaway hit a go-ahead 3-pointer late, Luka Doncic scored 41 points in his NBA-leading fifth triple-double and the Mavericks held off the Warriors 116-113 on Tuesday night.

Dallas ended a four-game losing streak, the longest in two seasons under coach Jason Kidd. Golden State, a winner in five games last spring on the way to the title, lost for just the second time in seven games after a slow start to its season.

"For me, it was," Hardaway, who missed the 2022 postseason recovering from a broken foot, said of whether he felt the playoff vibe.

"Just because of the excitement, and me not being able to play in the Western Conference finals. Just wanting to go out there and compete, have fun. Playing against the champs."

Stephen Curry scored 32 points for Golden State, includ-

ing a quick-draw 3-pointer over Maxi Kleber for a 110-108 lead, but Dallas responded by scoring the next five points to go ahead for good.

Hardaway, who scored 22 points, answered Curry's 3 on Doncic's 12th and final assist with 1:49 remaining. Josh Green's short jumper came after Doncic blocked Curry's layup try.

"Hardaway's shot was the key, I thought, down the stretch," Warriors coach Steve Kerr said. "We have to expect that teams are going to make shots against us. We're going to be circled on every team's calendar."

The Warriors were down two when Curry was called for traveling — the 10th of the game between both teams — with 10 seconds remaining.

"Bang, bang situation," Curry said. "Dumb play by me to not take the layup. I got a little confused on what the time and score was. Going for the hero shot. I didn't think it was a travel to the point where let the play run out. But who am I to say?"

Golden State had one more chance after Dorian Finney-Smith missed one of two free throws to keep the deficit at three. Klay Thompson got



Golden State Warriors guard Stephen Curry (30) attempts to get to the basket as Dallas Mavericks' Spencer Dinwiddie (26), Dorian Finney-Smith, center left, and Luka Doncic (77) defend in the second half on Tuesday in Dallas. TONY GUTIERREZ/AP

a good look off for 3, but the shot was short as Curry's Splash Brother finished 1 of 6 from deep with five points.

Doncic also had 12 rebounds in his 51st career triple-double.

Jonathan Kuminga had 14 points and 10 rebounds for Golden State, which trailed by 17 in the first quarter but took its first lead before halftime.

Spencer Dinwiddie scored 14 points for Dallas before he was ejected for a flagrant-2 penalty when his elbow hit Jordan Poole in the face on an offensive foul early in the fourth quarter.

BACK-AND-FORTH 4TH

Hardaway's go-ahead shot was the last of six lead changes in the fourth quarter. After the Warriors took their biggest lead at 100-96, Doncic came back early in part because of Dinwiddie's ejection and started a 7-0 run with a 3. Thompson later put Golden State back in front with his only 3.

TIP-INS

Warriors: Kuminga and Anthony Lamb had eight points apiece off the bench in the second quarter, combining to go 7 of 8 from the field. Lamb hit

consecutive 3-pointers early in the quarter. Lamb scored 11. ... Draymond Green had his third consecutive double-figure game with 12 points. He had just two in the previous 11.

Mavericks: Four-time All-Star G Kemba Walker signed, but the timeline for him to play is uncertain. The club hopes to get him on the court for practice Wednesday. The 32-year-old with a history of knee issues was unsigned the first six weeks of the season. ... Josh Green scored seven of his 13 points in the fourth quarter.

ON TAP

Thursday

High School Basketball

BATTLE AT THE BORDER TOURNAMENT AT BRANSON, MO.

Mountain Home vs. Waynesville, Mo. (3) 4 p.m.

Mountain Home vs. Waynesville, Mo. (4) 5:30 p.m.

BEV STONE BORDER CLASSIC AT OMAHA

The New School vs. Blue Eye, Mo. (4) 5:30 p.m.

Jasper vs. Green Forest (3) 7 p.m.

Omaha vs. Jasper (4) 8:30 p.m.

Timbo at Norfolk (2-3-4) 5 p.m.

West Side Greers Ferry at Calico Rock (3-4) 5 p.m.

MH Christian Academy vs.

Trinity Christian at Hendrix College (4-3) 5 p.m.

Junior High Basketball

Jonesboro MacArthur at Mountain Home (2B-1-2) 5 p.m.

Yellville-Summit at Viola (7g-7b-1-2) 5:30 p.m.

Friday

High School Basketball

BATTLE AT THE BORDER TOURNAMENT AT BRANSON, MO.

Mountain Home vs. Lake Hamilton (3) 4 p.m.

Mountain Home vs. Lake Hamilton (4) 5:30 p.m.

Haas Hall Bentonville at Cotter (2-3-4) 5 p.m.

Ozark Catholic at Flippin (3) 5 p.m.

Yellville-Summit at Ozark Mountain (2-3-4) 5 p.m.

Junior High Basketball

West Plains, Mo. at Mountain Home (7b-2B) 5:30 p.m.

Mountain Home at West Plains, Mo. (7g-1B) 5:30 p.m.

Saturday

High School Basketball

BATTLE AT THE BORDER TOURNAMENT AT BRANSON, MO.

Mountain Home vs. Branson, Mo. (3) 3 p.m.

Mountain Home vs. Branson, Mo. (4) 4:30 p.m.

BEV STONE BORDER CLASSIC AT OMAHA

TV SPORTSWATCH

THURSDAY

COLLEGE BASKETBALL (MEN'S)

5:30 p.m.

FS1 — Oklahoma St. at UConn

6 p.m.

ESPN — Creighton at Texas

7 p.m.

ESPNU — Valparaiso at Belmont

7:30 p.m.

FS1 — Arizona St. at Colorado

PAC-12N — Arizona at Utah

8 p.m.

ESPN — Seton Hall at Kansas

9 p.m.

ESPNU — Washington at Oregon St.

9:30 p.m.

ESPN2 — UCLA at Stanford

PAC-12N — Washington St. at Oregon

COLLEGE BASKETBALL (WOMEN'S)

4 p.m.

ACCN — ACC/Big Ten Challenge: Northwestern at Duke

5 p.m.

BTN — ACC/Big Ten Challenge: North Carolina at Indiana

5:30 p.m.

ESPN2 — ACC/Big Ten Challenge: Maryland at Notre Dame

6 p.m.

ACCN — ACC/Big Ten Challenge: Nebraska at Virginia Tech

7 p.m.

BTN — ACC/Big Ten Challenge: Georgia Tech at Michigan St.

7:30 p.m.

ESPN2 — ACC/Big Ten Challenge: NC State at Iowa

8 p.m.

ACCN — ACC/Big Ten Challenge: Michigan at Miami

GOLF

4 a.m.

GOLF — DP World Tour: Investec SA Open Championship, First Round, Blair Atholl Golf, Lanseria, South Africa 12:30 p.m.

GOLF — PGA Tour: The Hero World Challenge, Albany Golf Club, Bahamas 7 p.m.

GOLF — DP World Tour: The ISPS Handa Australian Open, Second Round, Victoria Golf Club, Victoria, Australia 4 a.m. (Friday)

GOLF — DP World Tour: Investec SA Open Championship, Second Round, Blair Atholl Golf, Lanseria, South Africa

HIGH SCHOOL BASKETBALL (BOYS)

4 p.m.

ESPNU — AXE NIBC Series: IMG Academy (Fla.) at Montverde Academy (Fla.) 5:30 p.m.

ESPNU — AXE NIBC Series: Oak Hill Academy (Va.) at Sunrise Christian (Kan.)

HORSE RACING

11 a.m.

FS2 — NYRA: America's Day at Races

NBA BASKETBALL

6 p.m.

NBATV — Dallas at Detroit

NFL FOOTBALL

7:15 p.m.

PRIME VIDEO — Buffalo at New England

SOCCER (MEN'S)

9 a.m.

FOX — FIFA World Cup Group Stage: Croatia vs. Belgium, Group F, Al Rayyan, Qatar

FS1 — FIFA World Cup Group Stage: Canada vs. Morocco, Group F, Doha, Qatar

1 p.m.

FOX — FIFA World Cup Group Stage: Japan vs. Spain, Group E, Al Rayyan, Qatar

FS1 — FIFA World Cup Group Stage: Costa Rica vs. Germany, Group E, Al Khor, Qatar

TENNIS

4 a.m. (Friday)

TENNIS — Africa Cares Women's Tennis Challenge

USA

Continued from Page A10

"I sent him a text and checked on him, and he said, 'Best believe I'll be ready on Saturday,'" McKennie said.

Weah nearly doubled the lead in the seventh minute of first-half stoppage time but was ruled offside.

Raucous Iranian fans with horns and drums in the crowd of 42,127 filled the lower bowl behind one goal at Al Thumama Stadium, a circular venue shaped like a gahfiya, a traditional hat.

While the U.S. outshot Iran

9-0 in the first half, Iran had a 4-3 advantage in the second, knowing it needed only a draw to advance. Berhalter inserted Walker Zimmerman in the 82nd minute and shifted to a five-man defense.

Nine minutes of stoppage time were announced. Morteza Pouraliganji's diving header in the third minute went just wide. In the eighth minute, Cameron Carter-Vickers had a hand on Mehdi Taremi's shoulder as the striker slid into Matt Turner, and the ball squibbed through the goalkeeper only for Zimmerman to clear it. Spanish referee Antonio Mateu denied

Iran's appeal for a video review, and the final whistle blew after the 10th extra minute.

"I hope that our fans and our people in Iran forgive us," Taremi said.

Turner gave the U.S. consecutive World Cup shutouts for the first time since 1930. Inside the locker room, teammates tried to speak with Pulisic.

"Everyone was screaming, so we couldn't really hear too, too much," Turner said. "He left everything, put everything on the line there and was able to get the ball across the line."

LINEUPS

Carter-Vickers, a son of

former NBA player Howard Carter, made his World Cup debut in place of Zimmerman and gave the U.S. an entirely Europe-based lineup for the second time in a competitive match since Major League Soccer began in 1996, the first since the 2011 CONCACAF Gold Cup against Jamaica.

TRAINER'S ROOM

Josh Sargent injured his right ankle in a 74th-minute challenge by Hosseini and left three minutes later.

UP NEXT

The U.S. is 1-4 against the Netherlands, all friendlies.

RANKINGS

Continued from Page A10

If Ohio State ends up in the Rose Bowl, Penn State is a good bet for the Cotton.

The Buckeyes in the Orange Bowl against the winner of the Atlantic Coast Conference title game between

Clemson and North Carolina bumps Tennessee to the Cotton against the highest-ranked champion from a Group of Five conference.

The latest rankings pretty much guaranteed that will be the winner of the American Athletic Conference championship between Tulane, ranked 18th, and No. 22 UCF.

No other team from a non-Power Five conference is ranked.

Kansas State is locked into the Sugar Bowl no matter the result of its game against TCU as either the Big 12 champion or runner-up in place of the Big 12 champ making the playoff.

Washington at No. 12 behind Utah puts the Huskies in great

shape to make the Rose Bowl as the Pac-12's representative if USC beats Utah and the Trojans make the playoff.

If Utah wins a second straight Pac-12 title, the Rose Bowl would again have some leeway to take another highly ranked team (Washington) instead of having a return trip to Pasadena, California, by the Utes.

EDGES

Continued from Page A10

Yellville-Summit had pulled to within 16-12 on a 3-pointer by Rorie Cobb to open the second quarter, but Norfolk ran to a 36-21 halftime lead and a 51-30 advantage after three frames.

Norfolk outscored the hosts 14-2 in the final stanza and invoked the mercy rule when Alman buried a trey for a 62-32 lead with 4:00 remaining.

Shaddy supplied 23 points and seven rebounds, while

Blanchard totaled 18 points, five rebounds and four assists, and Alman netted 16 points, eight rebounds and four steals. Jordan Rasmussen added five points and seven rebounds, and Kasey Moody made a game-high six steals for Norfolk.

Kambree Gibson accumulated seven points and five boards to lead Yellville-Summit, which travels to Ozark Mountain for 2A-1 Conference action Friday.

LADY PANTHERS (9-3)

Shaddy 23, Blanchard 18, Alman 16, Rasmussen 5, Shields 3.

LADY PANTHERS (2-2)

Gibson 7, Moore 6, Burrow 5, Decker 5, Cobb 5, Methvin 4.

NORFOLK 16 20 15 14 — 65
YELLVILLE 9 12 9 2 — 32

JUNIOR GIRLS

Yellville-Summit 41, Norfolk 23

Yellville-Summit jumped out to an 8-0 lead and cruised the rest of the way in the junior girls' game.

Yellville-Summit led 16-5 after one quarter, with Blair Castle

scoring 11 of her game-high 18 points in the opening frame.

Kamryn Mason added 11 points for Yellville-Summit, which led 24-13 at halftime and 35-19 after three frames.

Cate Shaddy paced Norfolk with 14 points and seven rebounds, while Macie Lindsey added eight points and 10 rebounds.

JUNIOR BOYS

Yellville-Summit 38, Norfolk 22

The hosts ran to a 16-3 lead

and never looked back in a junior boys victory.

Norfolk's only bucket in the first quarter came on a banked-in 3-pointer, and Yellville-Summit eventually took a 24-6 lead at halftime and a 30-8 lead midway through the third.

Norfolk scored seven straight to pull within 30-15 by the end of the third, but the visitors never pulled any closer than 14.

Kendell Hickerson led Yellville-Summit with 18 points and Noah Ferguson added 12. Korbin Blanchard led Norfolk with nine points.

DELINQUENT PERSONAL TAX LIST

The Personal Tax Books of Baxter County reflect the following list of personal property to be delinquent for nonpayment of taxes for the year 2021.

Parcel	Owner	School/Dist	Amount								
0116387	A 1 GRASS GROOMING & PRESSURE WA	60G	152.06	0105217	BELYEA WENDY	09M	82.12	0124823	BURNS ROSANNE M	09M	32.32
0132232	AABERG GERALD OR JENNIFER	09M	191.94	0134105	BENCH DYLAN	09M	64.34	0107015	BURR DUANE N	09R	26.51
0105908	ABATANGLE GARY J JR AND CATHY S	09R	205.41	0100342	BENEDICT JACOB A AND VANESSA	09R	101.20	0132639	BURR ELIZABETH G	09R	138.76
0050001	ABC PRINTING CO INC	09M	292.83	0093179	BENNELL HAZEL ELAINE	09R	14.74	0120989	BURR SAMUEL	09R	69.78
0075228	ABEL RICHARD P OR CHRISTY L	09R	733.17	0136797	BENNETT HAYDEN J OR HAILEY C	60R	108.32	0068850	BURRIS EDDIE D	09R	39.48
0136361	ACHEE ABIGAIL E	61R	13.46	0097892	BENNETT LENARD AND ALISSA	61S	166.37	0127987	BURROUGHS BRANDI L	09R	93.60
0119631	ADAMS DANIEL L	09R	74.81	0128934	BENNETT MATTHEW J	09R	66.76	0103165	BURROUGHS WADE L	09R	95.38
0060302	ADAMS KENNETH R	60R	72.54	0135655	BENNETT ROBERT M	09R	32.47	0133135	BURROWS DONALD J	09M	18.30
0110233	ADAMS RICHARD L	09M	173.16	0122999	BENOIT IVY L	09M	110.26	0113748	BURTON CARL JOHN	09M	305.03
0107465	ADCOCK BRITTANY	60G	48.72	0105137	BENSON LEESHA	09M	70.78	0135856	BURTON VICTOR C III OR KANDIE L	09R	146.37
0065561	ADKERSON MIKE AND STACY MOORE	60C	170.00	0116602	BENSON THOMAS R AND CHRISTINE L	09M	77.10	0121928	BUSBY NICHOLAS L	09R	100.80
0131895	ADKINS ERNEST J	60G	58.22	0136413	BENTLEY SARAH ELIZABETH	09R	40.82	0079106	BUSSARD KEVIN W	09R	12.94
0073029	ADKINS WILLIAM	09M	37.08	0117801	BENTON JASON A	09M	19.25	0079213	BUSSARD SHAWNA R	09M	21.59
0131430	ADRIANSE GLADYS P	09M	48.34	0138264	BERECZKY CRYSTAL	09M	28.16	0131671	BUSTAMANTE LEAH K	09R	170.67
0135161	ADRENSTORFF TYLER W	09R	71.67	0136068	BERLINQUETTE KENNETH M	09R	23.57	0130908	BUTERBAUGH WILLIAM M OR JENESSA	09R	92.69
0129448	AINSWORTH SAMANTHA E	61N	115.78	0075544	BERRY ASHLEY R	09M	33.36	0125541	BUTLER CARISSA	61R	22.88
0133556	AITKEN MICHAEL A	09L	19.16	0124045	BERRY DANIEL R OR ANGELA	09R	113.27	0123161	BUTLER KYLE	09M	38.57
0113980	AKHAVI LAUREN M	09M	15.28	0114954	BERTRAM ROBERT OR MELISSA	09R	141.00	0090067	BUTTRY ASHLEY S AND NATASIA	09R	190.20
0133217	ALBRECHT DAVID SCOTT JR	60G	25.71	0134444	BERTRAND KELLY A	09M	27.69	0104518	BUTTS TINA	09R	201.67
0090046	ALDEN CHAWNNA D	60G	36.37	0111951	BERUBE MEGAN L	09M	81.66	0136783	BYRNE GEORGE W	61N	13.93
0136781	ALDRIDGE LATHOM R	09R	131.16	0123227	BEST LARRY AND PATRICIA	09R	53.79	0077170	CAGLE GINA G	09R	48.87
0085231	ALDRIDGE MARVIN L AND CLAIRE J	60R	200.70	0077072	BETTS JESSE	09R	155.41	0108254	CAGLE JIMMY W OR JEANNE M	09L	108.97
0081322	ALDRIDGE STEVE J AND CORENNA L	09R	121.33	0129791	BIELSER WALKER	61R	89.98	0078429	CAIN CYNTHIA L	09R	13.85
0128707	ALEXANDER JASON OR ALYSSA NEWGEN	60R	127.34	0117558	BIG FLAT TIRE & SERVICE	30B	756.11	0121713	CAKORA BRANDY M	09M	15.02
0135563	ALEXANDER LANE R	09R	15.74	0120012	BIGGERSTAFF JOHN R OR SHARON	61R	62.93	0126011	CALDERWOOD GRACE A	09R	32.76
0129601	ALEXANDER WILLIAM L	09M	80.25	0127838	BIGGS ANTHONY OR STEPHANIE	09M	17.84	0102552	CALLOWAY LARRY	60G	61.77
0136707	ALEXANDER WILLIAM M	09M	21.12	0124316	BILL KAYLEIGH M	09M	81.19	0131619	CAMP ARIANA L	09R	47.97
0134677	ALEXANDER ZACH H	09R	2,369.69	0084218	BILLINGS AMANDA JO	60C	44.54	0065784	CAMP FREDERICK G AND EMILY T	15	104.47
0100673	ALLGEIER MARK	15	625.34	0133411	BILLINGSLEY JENNIFER	09R	115.51	0134650	CAMPBELL DENNIS P AND MARTHA P	09L	282.82
0124996	ALLISON DEREK W	09M	65.23	0092594	BILLINGSLEY KIRSTEN M	09M	16.43	0119106	CAMPBELL JEREMY D OR COURTNEY	61R	352.68
0065064	ALMAN DAVID W OR AMANDA	09R	160.68	0135532	BILLINGSLEY LUCAS P	09M	86.82	0136281	CAMPBELL NICHOLAS L	09L	159.26
0111198	ALMAN DEREK J OR JACKIE R	09R	369.55	0093777	BINGHAM CALEB T	09M	44.19	0121478	CAMPBELL NORMAN AND VICKI	09R	39.92
0064879	ALTENBAUMER CHARLES D	60G	157.25	0123941	BIRKHIRER JESS A	09M	68.46	0128873	CAMPBELL RASHAN E	09M	23.93
0133509	ALTENBAUMER LINDA	09R	40.29	0134742	BIXLER TRISTAN R	61S	60.57	0136639	CAMPOS SAMUEL B	09M	54.91
0137357	ALTENBAUMER ZACHERY A	60G	15.55	0091663	BLACK DAGGER TATTOO	61R	90.69	0130954	CANARD VICTORIA J	09M	11.73
0109837	ALTER EMILIE SCONIERS	09M	112.38	0115048	BLACK SHARON E	60G	20.21	0132500	CANTA JESSICA M	09R	61.39
0125689	ALVIREZ NATALIE J	09M	186.13	0083395	BLACK WILLIAM COLBY	09R	37.23	0077405	CANTRELL BONNIE K	61B	53.44
0103373	AMARAL AMY L	60C	304.78	0096080	BLACKBURN VINCENT D OR ANGELA L	09R	53.34	0108302	CANTRELL DAN G AND KRystal M	09R	193.77
0125782	AMBELLAS SHEPARD L OR CAROL A	09L	67.67	0137022	BLACKMON TIMOTHY E OR DELLA E	61R	25.06	0124259	CAPLE BRENDA L	09R	69.89
0096023	AMEND JAMES G AND JUNE V	09M	75.08	0103249	BLACKSHER KELLEY N	09R	53.34	0086970	CARDIOVASCULAR ASSOC OF NCA	09M	999.52
0111514	AMERICAN HOME DEVELOPMENT	60R	112.05	0086091	BLAIR DUSTIN	60C	45.99	0114952	CARDIOVASCULAR LLC	09M	1,937.00
0109346	AMICK TRAVIS OR JOANNA	09R	628.06	0123369	BLAIR ROBERT C JR AND TAMMY	60C	589.03	0135422	CARLILE MARIAH G	09M	136.56
0133854	AMMONS ZACHARY G	09R	22.03	0134174	BLALOCK DANIEL L OR CHASTITY F	60G	139.25	0061000	CARLISLE ROY RAY JR	09R	73.24
0136534	AMOS MICHAEL L OR MARILYN S	09M	364.62	0092687	BLANCHARD JOSEPH OR PROMISE R	09R	49.64	0119567	CARLSON JEFFREY ALAN AND SARAH N	09R	265.34
0131070	ANDERSON ASHLEY N	09M	24.88	0126708	BLAND MARK A	09M	45.52	0105775	CARPENTER MARCUS SR	09R	31.48
0075093	ANDERSON MORRIS AND ANN	09R	116.54	0052811	BLANKENSHIP CARRIE M	60C	140.42	0110059	CARPENTER VICTORIA L	09G	37.01
0076375	ANDERSON SCOTT R	09M	126.70	0085406	BLISS CONSTRUCTION	09R	165.15	0123541	CARR KENNETH C OR CHARLOTTE	60C	3.47
0076541	ANDERSON THOMAS E	61N	230.25	0136768	BLISS DEL L	09R	452.58	0126875	CARRILLO HEATH J	09M	26.29
0126287	ANDRES RACHEL K	09M	41.76	0134405	BLOSSOM LEAH J	09R	20.24	0138237	CARSON AMANDA D	09M	402.43
0122633	ANDRES TYLER M	09R	56.47	0134466	BLOSSOM LILY	09R	31.44	0135733	CARTER MICHAEL C	09M	18.30
0098612	ANDRES WILLIAM E AND SANDRA J	09R	117.30	0131686	BLUE SKY ACRES LLC	09M	172.39	0072045	CARTER SHELLEY G	09M	14.55
0136910	ANDREWS STEVEN AND MEGAN	09M	231.82	0078359	BLUM HELMUT III	09M	19.25	0133311	CARTWRIGHT DERIK W	61S	49.38
0065991	ANELLO JOSEPHINE	09R	265.34	0136869	BLUMTHAL ABRIAN A OR VIRGINIA	60C	543.10	0137809	CARTWRIGHT HALEY D	61R	50.67
0072544	ANELLO KIMBERLY F	09M	60.54	0116873	BLUNT ROBERT B OR HEATHER C	09M	51.16	0132089	CARVER TIMOTHY M	09M	223.83
0108773	ANGLIN JENNIFER R	09R	52.90	0085027	BOCKERICH DANIEL	09M	38.48	0131081	CASEY KARA A	61N	38.24
0124560	ANTIQUES & UNCLE JUNK	09M	80.76	0122750	BOCKSTAHLER WALTER P AND LEOTA	09R	158.89	0125746	CASS CHRIS M OR DARLENE	09R	130.27
0120542	ANYTIME FITNESS	09M	364.33	0136070	BODVEN STEPHANIE	09R	57.81	0106099	CASTANEDA HENRY R	09M	58.65
0072159	APPLEGATE THEODORE OR KIM	61R	171.45	0134868	BOEHM SUZANNE E	09M	25.62	0116765	CASTRO DIEGO	09M	82.40
0136593	ARBUCKLE ISABELLE A	09R	17.55	0071250	BOELKENS DEVAN C	09M	32.38	0131063	CASTRO LOPEZ CRISTIAN	09M	28.63
0138257	ARCHER APRIL N	61R	37.68	0136450	BOELKENS WENDY D	09R	192.81	0114643	CATLETT BOBBIE L	60C	79.05
0133618	ARCHER JAMES L	09M	54.91	0111623	BOGARD MICHAEL R	09R	6.83	0133037	CAUDILL KRISTINA G	09M	23.03
0130951	ARCHER JUSTIN L AND SARADA G	60R	78.44	0103019	BOGESS BENJAMIN J OR KRISTEN M	09R	30.08	0115143	CAUDILL ROGER D	09M	60.76
0130793	ARELLANO ESMERALDA	09M	73.67	0135642	BOGGS WILLIAM E III	61R	137.64	0136761	CAUSEY LARRY T OR ABIGAIL R	09M	72.74
0084119	ARMITAGE BRUCE W	60G	49.83	0073099	BOHANNAN JIMMY L	09M	42.64	0132958	CERVANTES ELISEO OR ELIZABETH	09M	73.67
0137553	ARMSTRONG AMBER L	09R	70.79	0088378	BOHANNON COLLEEN K	09M	79.78	0084267	CHADWELL SHERRI L	60C	22.07
0137334	ARMSTRONG JOEY D	60G	39.42	0125195	BOHANNON DANIEL N OR CASSIE	09M	443.92	0125617	CHAN THABOUN KHAMMOUN	09M	49.40
0112674	ARMSTRONG SHANE A	09R	45.22	0137513	BOISCLAIRE PAUL	60G	27.23	0110985	CHANEY EDWARD	60G	64.82
0133162	ARMSTRONG TIMOTHY R	60C	45.08	0089446	BOLEN ERNEST A	09R	392.59	0128237	CHANEY KEISHA M	09M	87.50
0129194	ARNOLD CINDY A	09R	81.12	0130525	BOLKA AMANDA R	09M	34.26	0127372	CHAPMAN NOLAN T OR APRIL D	09M	102.31
0096033	ARNOLD TERRY J AND KRISTINA	09R	189.31	0125265	BONNETT LINDSAY T	60R	23.33	0112731	CHANNY HEIDI J	09M	167.06
0126364	ARNONE KATE E	09R	39.79	0123324	BOOHER CHARLES	09R	13.85	0105345	CHASE ASHLEY	61R	28.44
0070306	ARROWOOD YVETTE L	09R	18.64	0132555	BOOHER KEVIN	09R	23.82	0130675	CHASE LEVI E	09R	350.75
0133343	ARROYO ANGELA S	61R	548.53	0072678	BOOTHE KYLA M	09R	60.96	0105826	CHEEK JOSEPH B	61R	153.79
0115673	ARWOOD TAMMY L	09R	16.72	0136665	BOSKUS NICOLE L	09M	158.27	0135829	CHEJARA HONEY	09M	165.03
0097244	ASHCRAFT CAROLYN DAWN	60G	285.03	0092762	BOSTIC GARY R	09M	250.11	0126889	CHENTNIK SHELBI N	60G	220.78
0111767	ASHCRAFT JOE	09M	26.75	0050081	BOUNDS TERRY L	09R	240.29	0127179	CHERRY JOSEPH JR	09R	105.30
0105570	ASHTON LISA D	09M	20.44	0110041	BOUQUET PALACE	09M	303.62	0098049	CHESNEY EDWARD JR	09R	30.97
0124430	ATCHISON CHRISTOPHER H OR ERIN R	09R	358.61	0103694	BOWMAN DANIEL S AND REGINA	09R	467.50	0104746	CHESNEY NATHAN	60C	28.10
0128852	AULT BRANDI	09R	80.63	0134435	BOWMAN SAMANTHA	09M	18.30	0136533	CHILDRESS JEFFREY H OR JENNIFER	09M	67.11
0125954	AUTRY MICHAEL	30B	180.55	0130912	BOYCE RYAN J OR BOBBI J	09M	295.17	0109646	CHILDRESS RONALD D OR LORETTA L	09R	109.69
0133087	AVANT DAVID E	09R	134.74	0130877	BOYD DILLON L OR MADISON V	09R	477.34	0129737	CHISENHALL HARLEY J AND MELISSA	09M	729.70
0129540	AVANT JESSE A	09R	77.04	0077937	BOYD MARISA L	60C	322.85	0076488	CHISM CECIL AND DONNA	61R	88.16
0133667	BACKOWSKI SHAWN M OR KAYLA B	09R	268.91	0117445	BOYER JEFF L	09M	365.78	0084849	CHISM KEITH C	61B	559.90
0120979	BADE SHARON A	09R	31.48	0134073	BOYER MARVIN OR CRYSTAL	09R	52.11	0131207	CHISM MARY G	09M	21.12
0063930	BAHR GREGORY A	09M	67.11	0117034	BOYLE GARY	09R	357.63	0132486	CHISM TREV R	61B	425.55
0129342	BAILEY DONALD	09M	66.17	0101972	BOYTER ROSEMARY	09R	221.77	0120809	CHINSKI CARLY	09M	100.30
0108004	BAILEY JOHN L AND MARY N	15	287.64	0136134	BRADDOCK MICHAEL A	09R	7.38	0089785	CHORBA AMBER L	60C	18.78
0072117	BAILEY KIRBY W AND JAILVA	60C	853.19	0060874	BRADFORD HALEY P	09M	233.23	0105147	CHRISTLER JOEY	09R	37.00
0064146	BAILEY SEAN AND TAMMY	09M	90.69	0134998	BRADFORD PHILLIP AND NICOLE	09R	269.11	0128782	CHRISTOPHER GUNNER A	09R	102.76
0113224	BAILEY THERAPEUTIC MASSAGE	09M	196.62	0118954	BRADFORD RICHARD A	09M	30.51	0130368	CHRONISTER GAYLE J	09M	17.84
0106837	BAILEY THOMAS	60G	196.86	0113689	BRADLEY JOHN H JR	09R	210.78	0101842	CIESIELSKI ZACHARY R	09R	

0078616	COTTER REINA E	09R	319.91	0112580	DOWNARD JESSE A	09M	111.69	0088653	FOSTER JERRY P OR LINDA	61R	229.50
0136739	COTTON ASHLEY N	09M	62.41	0114608	DOWNING JOHN J	15	190.92	0073410	FOSTER JESSE EDWARD	61R	52.87
0125999	COUNTRYMAN TIMOTHY J	09R	72.57	0122066	DRAKE LAURA	09R	21.58	0132063	FOSTER JOHANNA J	09M	204.21
0101125	COURSEY DOUG E	09R	246.44	0089230	DREGGORS DONALD K	09R	72.76	0102212	FOSTER JUSTIN R AND JENNIFER	61R	161.76
0089480	COWART CARL AND SHERRY	09R	164.57	0101930	DREWRY JOHN CURT	09M	54.91	0119603	FOSTER KAYLA	61R	9.05
0121010	COWART DEVIN C AND BREANNA N	09R	396.38	0113955	DRIVER DANIEL W AND JENNIFER L	61R	356.32	0120184	FOSTER PHILLIP G	60R	27.72
0118390	COWART JONATHAN D	60R	343.28	0126634	DRUM MATTHEW C	09M	329.13	0130929	FOSTER SPENCER E	09M	53.49
0120301	COWART TYLER	09M	13.86	0119609	DUBLIN AMY L	09M	29.56	0133115	FOSTER TAMERA R	61R	149.75
0125916	COX JACOB W AND KASSANDRA	61B	257.06	0135591	DUE DANIELLE C	09M	53.66	0100282	FOSTER TROY L	61N	28.30
0087562	COX LEONARD KELT	50	23.80	0137452	DUE SKYLER J	09M	16.32	0125506	FOSTER VANNESSA A	60G	26.36
0136268	COX MICHELLE A	60G	25.25	0136664	DUERER INEVA M	09L	254.01	0117218	FOUNTAIN BOBBY OR ARIEL	61R	368.83
0082851	COX PATRICIA	61R	52.87	0105799	DUGGINS HEATHER N	09R	136.23	0129390	FOUTS DYLAN T	09R	51.10
0135914	COZZITORTO MICHAEL	09M	129.05	0123342	DUGGINS SHAUN AND ANDREA	09R	1,006.00	0116997	FOX JEFF AND JENNY	60G	266.44
0130158	CP ACQUISITION CORP	09M	9.86	0137164	DULIN TANNER N	09L	25.41	0127877	FOX STEVE E OR JESSICA M	09R	119.04
0121224	CRABAUGH JAMES	60C	50.56	0133563	DUNHAM THOMAS M OR BRITNI L	09M	661.20	0090239	FRANK STEPHEN M	09R	113.71
0136832	CRABTREE COLTON TY	61R	10.42	0133372	DUNIVAN JASON L OR ANDREA D	60C	58.79	0133776	FRANK THOMAS	60R	54.171
0117959	CRAIG BRON H	09M	89.64	0128034	DUNN MICHAEL S OR KAYCEE L	09R	376.26	0131040	FRANKS JODY L	09R	285.88
0128673	CRANFILL CHRISTINA A	60G	144.80	0091360	DUNN STARR	09R	9.06	0100265	FRASER WILMA NADINE	09R	12.20
0115444	CRANFORD AMY	09M	23.55	0123234	DUNNING TOMMY AND DEBRA	15	162.29	0136552	FRED THE MATTRESS GUY LLC	09M	156.74
0135810	CRAWFORD HUNTER L	09M	194.93	0128336	DUNSON RYAN M	09M	35.20	0093252	FREEMAN ALFORD ANDREW OR LILANI	09M	39.42
0100414	CRAWFORD JULIAN	09M	22.06	0138492	DURAN FRANCISCO J	30R	25.07	0136169	FRENCL DANIELLE M	09M	64.29
0126107	CRAWFORD PAULA M	60G	11.49	0133790	DUVAL NATHANAE L J	09M	17.39	0131789	FRENCL NICHOLE A	09M	33.33
0130300	CRAWFORD RINNEY D	09R	81.07	0082619	DWOZNIK FRANCES	09L	21.56	0064937	FRENCL TIM AND HOLLY	09R	387.00
0108715	CRAWFORD TERESA M	09M	16.43	0101364	DWYER FREDDIE C III AND JOHNNA M	09M	217.69	0136669	FRENTZ OSWALD JOSEPH JR AND JACQ	09M	143.13
0123981	CRAWFORD WALTER G	09M	28.19	0101122	DWYER KEVIN D	09M	34.73	0084136	FRETUEG MICHAEL ALLEN JR	61N	59.56
0111467	CRAWLEY DEE A	60G	11.49	0136265	DWYER MAKAYLA C	61R	143.69	0082974	FROST BENJAMIN H	09M	24.95
0106353	CRAYNE CYNTHIA	61R	544.50	0134125	DYCE TRACIE L	09R	21.14	0112205	FROST ROGER G OR SHARI	09R	109.69
0123134	CRESPO-CAMPOS JOSE ADRIAN OR MIR	09M	31.92	0116273	DYE ADAM W OR MEGAN B	09R	90.91	0115223	FRUNZI DEBORAH ANN	09R	13.09
0127667	CREWS STEVEN R OR TERRI L	09R	73.46	0136347	DYE DEANNA J	09M	114.97	0130672	FRYE JOSHUA J	09R	57.02
0100851	CRIDER ARTHUR OR MAGGIE	09M	70.40	0129503	E&S ELECTRIC	09R	217.94	0126505	FRYMAN BILL L AND MOLLY A	09R	215.24
0063305	CRINER JAMES M AND TAMMY J	09R	143.69	0129828	EASTER CHARISSA	09R	104.26	0103747	FULLINGTON NICOLE L	09M	29.56
0136014	CRISTINO SANCHEZ JESUS	09R	175.63	0091674	EATON DIANNE BREMER	09R	30.08	0118766	FULLMER THEODORE D	09R	102.27
0121037	CRONEY SIDNEY M OR MIRANDA S	09R	45.22	0130782	EATON JAMES W	60R	22.27	0101478	FULTON MELINDA R	61S	108.15
0115398	CROTT'S JON A	09R	666.98	0131208	EBERHARDT TIMOTHY M	09M	67.58	0133229	FUNDEBURG ANECIA L	09L	19.16
0098207	CROW MARCENE	09M	33.33	0125504	EBERSOLD WYATT C	09R	52.44	0130688	GABBARD CHARITY M	09R	114.16
0136324	CROWNOVER JAMES D	60R	8.53	0130603	EDDARDS TEALIAH A	09R	14.29	0104430	GADBERRY DONNA	09R	18.15
0093738	CRULL GARY JR AND GINA	09M	154.85	0076754	EDELBROCK DELORES A	09R	46.74	0115416	GAGE GEORGE M JR AND CHARYL BETH	09R	1,017.63
0094203	CRUSE VIRGIL JR ETAL	09R	138.76	0136870	EDELBROCK TYLER J AND VERONICA M	09R	265.34	0130147	GAGNE TRENA J	60G	23.68
0087310	CRUTCHER TABITHA M	09M	87.75	0137225	EDGELLER VINCENT F	09R	68.55	0128703	GALE CHARLES J AND STEPHANIE R	61N	79.33
0138202	CS TREE SERVICES	61B	30.33	0126186	EDGIN JACOB H OR HOLLY	09R	246.55	0136946	GALL TONY C	61S	7.95
0120795	CULLEN DALTON R	60C	22.07	0134050	EDINGTON PAYTON A	09M	21.12	0122916	GALLUZZO ANTHONY	09M	336.46
0132299	CUMMINGS REBEKAH K	09M	24.62	0107409	EDWARDS ANDREW M AND MEGAN M	09R	1,465.79	0123945	GALLUZZO TONI ANN	09R	32.76
0094210	CUNNINGHAM GLEN	61R	183.07	0079879	EDWARDS ANNA	09M	174.27	0108826	GALVAN BONNIE M	09L	79.20
0128689	CUNNINGHAM JUSTIN C	09M	19.42	0116057	EDWARDS ANNETTE M	60G	136.43	0121922	GAMBILL ELIZABETH A	09M	140.78
0086259	CUNNINGHAM LAWRENCE	61R	16.99	0090863	EDWARDS CARPET CLEANING	09M	83.95	0120246	GAMELIN JOE M	09R	90.91
0122588	CUNNINGHAM RICHARD AND WENDY	09R	168.74	0089894	EDWARDS RANDY E	09M	97.87	0120852	GANNON CORINA	09R	109.69
0132243	CUPPLES CHRISTOPHER E OR TINA L	61S	449.06	0107559	EDWARDS RHEA M	09M	30.51	0068370	GANNON NICK	09M	39.89
0084911	CURTIS LISA L	09M	38.01	0063178	EDWARDS ROBERT W	09M	17.36	0116803	GANT KATHLEEN P	09L	74.87
0136753	DAACKE AMANDA T	09M	105.56	0136980	EDWARDS SUSANNE E	09R	110.59	0126565	GANT KAYLEEN P	09R	44.23
0093128	DACON CHEBON AND ELLEN	09R	125.94	0105800	EGGERS LANE G	61R	4.87	0136376	GAONA AVILA LORENA	09M	16.43
0112108	DACUS RICHARD KEITH	09R	18.00	0136589	EHRHART CAMRON M	09R	39.48	0129364	GAONA KURDT M	09M	104.65
0113792	DALLY STEVEN OR RABECCA	09M	168.45	0110051	EIDEN DONALD S	09M	94.79	0126918	GARDNER JUNE V	09R	8.48
0109406	DANGMAN KENNETH	09R	26.02	0060546	EKENES ROLF N OR CHERYL R	09R	1,039.99	0116312	GARDNER MICHAEL E OR ANGELA JO	09M	84.94
0132428	DANIEL ANGELA J	60G	39.21	0079684	ELAM JOSEPH B	60C	44.22	0133755	GARLAND MOLLY L	09M	47.87
0136796	DANIEL WILLIAM BA	09R	40.82	0121689	ELDER MAUREN BALDWIN	09R	72.57	0127094	GARLAND NATHAN P	09R	28.47
0137427	DANIELS DAVID E OR DEANA M	09M	144.34	0050838	ELECTRICAL CONNECTIONS LLC	09M	342.56	0130666	GARMANY DONALD R	09R	101.34
0110888	DANIELS TONYA J	09R	18.45	0117294	ELEDGE SCOTT AND MELODY	60G	97.32	0072358	GARNER BRANDON AND JENNIFER	09R	109.25
0111931	DARMODY RAYMOND AND WENDY	09R	116.85	0135564	ELIOTT DARRELL E	09M	13.38	0063331	GARNER BRIAN K AND TONYA A	09R	47.97
0122145	DARNELL DAKOTAH	09M	18.43	0130437	ELITE LAWN CARE	09M	69.44	0129134	GARNER JAMES M JR	09M	78.84
0138067	DARNELL KALAB J OR HAYLEE M	09R	12.94	0136584	ELLIOTT CHAD L	09M	7.05	0107648	GARRIS CODY A	09M	295.87
0096222	DARR THOMAS WADE OR JOANNE	09R	155.46	0129408	ELLIOTT DIANA M	09M	156.26	0111249	GARRISON KYLE E AND HILARY J	09M	43.64
0131630	DARRELL MARY K	09R	96.28	0114281	ELLIOTT EDWARD AND BRITANY	09M	605.82	0127143	GARRISON LAWN CARE LLC	60G	601.22
0135196	DALUZAT SHEILA A	60G	119.66	0103960	ELLIOTT ELAINE G	09R	58.70	0080689	GARRISON MARK B AND KAREN	09R	147.26
0133255	DAVENPORT GERI L	09M	16.43	0136073	ELLIOTT NOAH E	09R	55.14	0129680	GARTEN LOUELLA C	09R	10.40
0117783	DAVENPORT JOSHUA T OR MICHELLE	09M	36.14	0068845	ELLIOTT ROXANNE	61R	76.56	0116331	GATEWOOD RICHARD AND GINA	09M	62.41
0132104	DAVENPORT NICHOLAS T	09M	38.01	0111535	ELLIS SCOTT R	09R	119.51	0137496	GATEWOOD SUE KAY	09M	47.34
0109997	DAVENS CUSTOM PAINTING INC	09R	63.62	0114574	ELLISON TERRY T	61S	634.92	0120366	GAUGER STEVEN R	09M	32.83
0136790	DAVID MONICA R	09R	79.72	0118863	ELMORE MARK A	09M	19.71	0131536	GAULD MELISSA J	09R	13.09
0122514	DAVIDSON PAMELA	09R	105.28	0134820	EMBACH ERIK T	60G	107.93	0112356	GEDERT ROD AND BARBARA	09R	17.55
0131670	DAVIN ARIN C	61R	50.67	0132497	EMISON LARRY TODD OR WENDEY R	15	721.52	0094396	GENTRY DAVID	09R	18.00
0117358	DAVIS BRANDON	09M	356.18	0132973	EMMONS TAMRA E	09R	8.17	0121786	GENTRY MEAGAN	09M	25.62
0111107	DAVIS COLE H	09R	6.83	0135933	ENDERS ANGELA MARIE	09R	68.55	0100095	GENZ JAYME K	09M	284.38
0129500	DAVIS CRAIG T OR JENNIFER G	09R	102.09	0137880	ENGELHARDT JOHN G OR CINDY	09M	131.94	0136914	GEORGE DOYLE G AND CATHERINE M	09M	20.18
0135865	DAVIS DUSTY R OR KAYLEE C	09R	13.85	0124082	ENGELMANN GLENN AND TERRI	09R	62.28	0126008	GESSNER TROY P	09R	25.16
0114436	DAVIS GERALD D	09R	27.40	0117744	ERTER DEANNA L	09M	40.83	0135311	GHUMMAN PERVEZ A OR RUBY G	60G	211.85
0062699	DAVIS HEATH R AND JANIE I	09R	179.46	0128055	ERWIN ETHAN D	09M	35.98	0132168	GIBBS ISAAC A	09M	89.09
0077231	DAVIS JESSIE	61R	52.31	0136446	ESPINOZA COBB LISA M	09R	13.09	0111752	GIBBS JOETTA	09R	147.26
0136854	DAVIS JOHN R OR JUANITA R	09M	63.25	0114924	ESPOSITO ANDREW J	60C	40.02	0138328	GIBBS STEPHANIE M	09M	19.46
0135518	DAVIS KEAIRA R	60R	14.42	0110177	ESTES JEREMY OR TRACEY	09R	249.23	0116547	GIBONEY SAMANTHA K	09M	38.48
0089206	DAVIS KIRBY AND GAIL	09R	37.68	0131169	ETHERIDGE CASSIDY L	15	106.09	0136395	GIBSON EMILIE S	09M	57.72
0122947	DAVIS MATTHEW A OR VALERIE R	09M	99.95	0134030	ETTEN DANIEL AND MARY K RIVERS	09R	131.16	0137327	GIBSON JOSHUA I T	09R	44.84
0074995	DAVIS PHILLIP R AND MISTY	09R	216.14	0128103	EUBANK EZEKIEL J	09R	133.83	0137315	GIFFORD CURTIS M	60G	109.01
0124534	DAVIS ROY	09R	102.54	0132491	EUBANKS SCOTT L AND ALEXIS K	09R	163.79	0126893	GILBERT DEVEN M OR SANDIE M	60R	138.66
0102628	DAVIS TERESA L	09M	24.62	0136314	EUDY EMILY E	09R	120.49	0126096	GILBERT HEATHER A	09M	47.87
0109269	DAVIS TRACER L	09R	25.60	0131479	EVANS DONNA M	09M	34.26	0124923	GILLAM SAMPSON D OR AMANDA S	60R	38.26
0134462	DAVIS TRACIE J	60G	49.58	0127323	EVANS JOSH S AND WHITNEY B	09R	127.38	0136479	GILLIAM ALISYN M	09R	6.83
0107892	DAVIS TROY L	61R	42.73	0101192	EVANS JUSTIN W	09R	213.46	0128436	GILLIAM LESLIE A	09R	125.94
0121885	DAVIS TYLER S	60G	37.59	0130127	EVANS KATINA M	09R	54.12	0100698	GILLIGAN MICHAEL E	09M	176.45
0125912	DAY NATHAN M OR LACEY Y	09M	78.37	0128399	EVANS KAYLEIGH N	09M	38.95	0137271	GINES MEGAN E	09R	44.84
0088003	DEAN JAMES H	09R	268.02	0137441	EVANS REBEKKAH R	09R	20.61	0126090	GIOVANNINI MARC R	09M	87.28
0136312	DEAN NOAH L	09R	30.95	0131609	EVANS ROBERT M	09M	23.00	0060665	GLOVER RICKY D	09R	22.48
0122759	DEAN RYAN O	09M	32.85	0119196	EVERIDGE STACEY R	61R	34.66	0136810	GOFORTH WILLIAM L	60G	30.28
0080339	DEARDOFF STEVEN A AND JERI LYNN	09M	65.23	0134989	EWALD MARIAH F	09R	33.66	0136861	GOINES MARIAH R	09M	186.30
0136003											

0115648	HAGGARD DAISY H	09R	175.14	0127419	HOMEYER WILLIAM C AND CATHY	09R	651.77	0110287	KASINGER JENNIFER D	09M	45.65
0089962	HAIGHT THOMAS M AND SVETLANA V	09R	162.03	0123858	HOOD ALAINA M	60G	32.82	0107978	KATAKIS JON M	09M	197.09
0101025	HAKESLEY EDWARD R	09M	27.68	0076654	HOOD JAMES OR MARIA	61S	116.55	0131848	KATZENMAIER LAYNE AND TALYNN A	09M	15.34
0136283	HALE EMILY R	09M	9.39	0105115	HOOD MICHAEL B JR AND AMBER	60G	87.16	0106924	KAWAI JOSH OR MELANIE	60C	81.96
0122857	HALEY DALTON	60G	686.96	0124453	HOOKS JASON W	15	753.94	0120508	KEETER BECKY	09M	166.02
0135981	HALEY GARY W	60G	21.14	0136541	HOOPER JACQUELINE S	09M	46.46	0096531	KELLEM DAVID OR ANGELA	09R	46.18
0137886	HALL ALONNA G	09M	25.66	0114706	HOOPS KEVIN OR LISA	09M	32.38	0119075	KELLEM JEFFERY A OR KAYLA M	60G	429.98
0131540	HALL ANGELA	09R	206.30	0085056	HOOTON DIANNA	09R	11.74	0085650	KELLEM KIM	09R	42.60
0116646	HALL COURTNEY DAISHA	09M	63.80	0084238	HOOTS GARY A AND ANGELA L	09M	38.01	0136242	KELLEY DAVID A	09R	22.63
0116941	HALL DANNY B JR	61S	204.99	0137312	HOPPER ASHLEY N	09R	21.14	0112875	KELLEY DILLON B OR AMANDA L	09M	50.68
0094457	HALL ERVIN	09R	98.06	0124173	HORN CHARVON D	09M	110.81	0092267	KELLOGG CHARLES A	61R	46.21
0116064	HALL EVELYN J	09M	16.43	0132824	HORNE DARROLL H	09M	32.38	0137552	KELLY STORMY L	09R	16.32
0094458	HALL HARVEY E JR AND LILLIE	09M	67.11	0120523	HORTON CHRISTLE	09R	37.23	0115248	KELSO PATRICK J	61R	288.06
0128770	HALL HEIDI N	09M	122.48	0101753	HORTON HAYLEY L	09R	8.48	0114943	KEMP KRISTEN N	09R	14.29
0131066	HALL LEONA H	09M	108.40	0074057	HORTON MICHAEL D	09M	164.71	0136096	KEMPF SHERRY L	09R	194.67
0131285	HALL MICHAEL D OR TAWNEY L	61N	206.08	0120930	HORTON RICHARD A OR NICOLE R	09M	355.23	0089703	KENDALL DANIEL H AND JESSICA	09R	407.57
0088666	HALL ROGER J AND CYNTHIA F	61R	130.06	0101056	HOSFORD CHRISTOPHER J	09M	105.58	0067630	KENDALL DONNA SUE	09R	74.91
0125959	HALL WILLIAM J	09M	25.81	0131157	HOSMAN DYLAN R	09M	40.83	0067634	KENDALL MARION DALE AND CODY	09R	29.19
0134480	HALLDIN KARI L	61R	151.27	0108269	HOUGH TIM J OR LISA M	09G	119.97	0123989	KENDLE DYLAN T	61R	24.56
0136553	HAMBRICK JORDON E	09R	14.87	0134544	HOUSE JAMIE	09R	141.00	0118475	KENNEDY DEREK J	09R	16.66
0123650	HAMBY MARK A AND AUDREY J	15	60.17	0092493	HOUSE TAMMY D	09M	15.48	0125132	KENNEDY JOSEPH	09M	14.33
0121004	HAMILTON CANDACE A	09M	476.77	0135602	HOUSTON POLLYANNA R	09R	32.76	0082200	KENNEDY MICHAEL B	09M	198.50
0136846	HAMILTON DAVID T	09M	42.24	0079131	HOUTS DONALD O AND GERDA	09M	102.31	0123419	KENNEDY MICHAEL L OR CANDICE N	09R	26.06
0130155	HAMLIN MICHAEL C OR MIKAYLA M	09M	49.75	0106108	HOWARD NORMAN M AND COLLEEN J	09R	215.70	0135390	KENNETT DANIEL	60R	1,280.80
0131946	HAMM BRITTNEY N	09M	135.56	0112039	HOWARD RANDELL M	09R	399.44	0133772	KERLEY MICHAEL JAMES	61R	28.60
0096402	HAMMERSETH ALLAN AND JEAN	61R	100.64	0122812	HOWARTH MASHAN J	09M	34.95	0135956	KERNS EMILY N	09M	173.75
0120485	HAMMETT KATHLEEN P	09M	42.24	0083981	HOWELL DOROTHY	61R	43.74	0087215	KERSEY J F	09R	35.45
0116621	HAMMOND STEPHANIE J	09R	130.27	0136455	HOWELL MATTHEW B	09M	25.81	0102698	KERSEY PATRICIA	09R	20.65
0127035	HAMPTON IRA O	09M	35.67	0134135	HOYT RICHARD C OR AVERIE R	09M	25.81	0108097	KIDD JOHN	09M	19.25
0134581	HAMPTON JANICE S	09M	29.74	0102913	HUDDLESTON DAVID W	60G	486.35	0135421	KIDD LINDA E	09M	14.33
0137103	HANCE FORESTRY MULCHING	61R	885.14	0078439	HUDDLESTON JIMMY JR	60R	23.18	0084685	KIDD ROBERT D AND LORA A	09R	43.50
0125301	HANCOCK JAMES OR CATHERINE	61R	468.77	0103977	HUDNALL PHIL III	09M	66.63	0084684	KIDD SANDRA	09R	14.43
0137302	HANES CHAD L	09M	7.51	0074743	HUDSON JAMES J	09R	117.74	0105550	KIFER CURTIS LYNN AND PATRICIA	09R	79.28
0127477	HANKINS DEREK A	09R	27.99	0112278	HUDSON TYLER D	09R	173.20	0134835	KIKAH NCHINDEH OR KYTE M	09M	106.53
0137329	HANKINS LUCAS G AND RACHEL	09R	317.66	0102070	HUFFMAN JALESA A	09R	50.12	0069170	KILLIAN MARC L AND KERRI L	50	346.57
0136480	HANSEN BRIAN A	09R	60.50	0118054	HUFFORD DALE G	09R	401.75	0127012	KILLIAN TREY C	61N	202.61
0090360	HANSEN MARK A	09M	32.38	0114710	HUGHES BRANDY R	09R	90.91	0075768	KIMBROUGH PATRICIA	60G	41.96
0130493	HANSON CASEY A	09M	559.83	0120092	HUGHES DUSTIN S AND SHERRIE	09R	153.52	0121991	KING BEN AND ANDREA	09R	401.31
0132267	HARBER SAVANNAH C	09M	18.39	0126464	HUGHES FRANK A AND GLENDA K	09R	135.19	0125882	KING CASSANDRA A	09M	45.99
0138199	HARDEN AMANDA D	09R	35.37	0107248	HUHTALA PATRICIA	09M	62.83	0108737	KING CRYSTAL	09R	66.76
0131883	HARDING RONALD J SR	60C	47.28	0136668	HULL KASEY L	09R	39.92	0132083	KING LEVI S OR NATASHA D SMITH	09R	96.28
0128801	HARDY DAVID CLARENCE	09R	21.58	0062706	HUMPHREY KENNETH S	09R	18.15	0135549	KING PATRICK M	09R	8.48
0108178	HARGETT JENNIFER	09R	35.89	0107209	HUNTER JEFFERY A OR STEPHANIE M	09M	96.84	0107289	KING ROBERT EARL OR TABATHA L	09R	156.21
0123738	HARGETT JOSHUA C	61R	288.06	0133874	HURLEY STEVE M AND JANICE F HURL	09M	122.12	0121747	KING STACEY A OR JENNIFER L	09R	866.46
0134355	HARGIS ELIJAH	09M	17.84	0129599	HURLEY TAYLOR	61S	201.64	0105879	KINSLEY MARIA D	09R	98.06
0064863	HARGRAVE BRENDA	09R	227.32	0132719	HURST AMANDA S	09R	31.87	0135912	KIRK MICHAEL	61R	374.37
0116407	HARGROVE DEBRA M	09R	13.85	0109190	HURST CHAD LINDSEY	09R	105.40	0108480	KISMAN FRANCIS EARLENE	09M	128.38
0123264	HARIG DYLAN W	09M	111.81	0130962	HURST HASTON A	61R	23.45	0124130	KLASINSKI CHAYSE	09M	36.14
0073074	HARIG JONATHAN W OR MISTY L	09M	99.02	0135443	HURST TRENTON LV	60G	20.63	0130211	KLENTZ JIMMY G OR DAMARA J	09M	16.84
0120104	HARMON CAROLYN A	09R	41.27	0072000	HUSEBY AMY	09M	51.16	0135271	KLEPPE RENEE E	09M	155.80
0078252	HARMON ROBERT H	09M	75.16	0137538	HUSKEY TIMOTHY A	09M	26.13	0119443	KLEPPE RUSSELL A	09R	244.32
0118004	HARPER BRAD J OR TARA N	61S	1,302.23	0135586	HUTCHINS AUSTIN D	61R	80.09	0135067	KLESSIG JACOB M	09R	12.50
0139775	HARPER DUSTIN E	09R	171.17	0133779	HUTCHINS DIXON	61S	682.71	0115795	KNIGHT AMBER C	09R	514.02
0130924	HARPER JEFFREY C	09R	24.71	0101507	HUTCHISON RANDY AND CINDY L	09M	239.40	0116933	KNIGHT ANGIE M	09M	263.26
0136506	HARRINGTON DAMON M	09R	33.66	0133342	HUTSELL CASSANDRA M	09R	108.35	0062431	KNIGHT SCOTT A	09R	166.28
0121516	HARRINGTON JOSH M	09R	175.00	0124307	HYDE ORVILLE JR	09M	39.42	0126979	KNOTT LAURA J	09R	158.89
0089977	HARRINGTON KEITH C	60R	45.82	0137527	IEREMIA MERCEDES A	09R	145.61	0134284	KOBIALKA AMY	09R	72.57
0071405	HARRINGTON TILLUS C	60R	90.07	0112754	IMAGE N THINGS INC	09M	197.90	0134660	KOCH AMBER V	61R	104.32
0122599	HARRIS AMBER J	09M	81.97	0137893	IN RATANA SHREY	09M	251.70	0074654	KOCH BEVERLY J	09R	20.61
0127696	HARRIS BUCK R	09M	24.88	0125323	INDEPENDENCE MARINE	09R	5.19	0104923	KOCH CARL L	09R	22.03
0124069	HARRIS CELESTE C	09M	23.93	0120685	INGRAM JESSE W	09R	30.08	0137069	KOCH SHANE J	60C	25.36
0105091	HARRIS CHARLOTTE J	61S	81.84	0118687	INK WELL INC	09M	30.26	0085442	KOCKA CHRIS	61R	30.11
0135315	HARRIS DIANE	09M	21.54	0133585	INOGEN INC	09R	258.63	0116124	KOCKA CRAIG	60R	51.26
0137428	HARRIS ERIC J	09R	41.27	0133860	INSKEEP DONNA	09R	162.78	0119600	KOCKA JESSICA L	60R	27.72
0069267	HARRIS JIMMIE JR	09M	21.59	0067005	IRIS JODIE L	09M	83.07	0060222	KOCKA LORETTA	61R	26.58
0091351	HARRIS LOUIS M OR JESSICA M	09M	1,337.86	0137124	IRRIGATION PLUS	09M	170.62	0107522	KONZE ROBERT W	60R	38.12
0063899	HARRIS MARCUS	60C	15.50	0125325	ISAKSON CHRIS	09R	21.54	0131485	KOSCHALK RICHARD S	09R	63.90
0103882	HARRIS MICHAEL LEE	09R	279.39	0134566	ISBILL WILLIAM A	09M	80.71	0129239	KOSKEY KATHY M	60C	69.19
0084442	HARRIS ROBIN S	09M	136.08	0081002	ISHAM DAVID AND STEFANY HARDIN	09M	602.06	0110395	KOSKINEN RUDOLF B	09M	29.23
0063035	HARRIS TIM L	60G	259.84	0101702	ISOM APRIL	09R	112.35	0116094	KOTLOWSKI NICHOLAS OR HEATHER	09R	118.54
0133356	HARRISON BEVERLY L	09L	28.27	0125631	ITALIAN GARDEN DINING LLC	09M	523.68	0083668	KOTLOWSKI WAYNE E AND DAWN M	09M	41.76
0136289	HARRISON BRANDY M	61R	80.09	0083765	IVY QUDONIA M	09R	71.07	0126844	KOWALSKI BRENDA	61N	99.59
0130859	HARRLOE DAVID	09L	16.64	0120580	JACKSON ASHLEY	09R	57.81	0136472	KOZIK CHRISTOPHER L OR EMBRY M	09M	44.12
0121594	HARSHBARGER ADAM AND AMANDA	61S	191.00	0105801	JACKSON DARRYL	09R	173.65	0136518	KOZIK CHRISTOPHER OR PARKS EMBRY	09M	44.12
0111971	HART BERT L	09R	30.95	0131984	JACKSON JONAH A OR SARAH E	09M	111.31	0062717	KRAUSE DOUGLAS E AND LESLIE H	09M	86.52
0120426	HART KANAAN	09M	159.08	0137011	JACOBS GERALD E	09R	54.24	0118743	KRING KENNETH AND JULIE E	60C	21.69
0110929	HASKINS NORA L	09M	43.16	0112397	JAEGER TODD J	09R	332.88	0092928	KUCH EDWARD	09R	26.51
0125802	HASUPPA NICHOLE	60R	41.30	0106640	JAMES BARBIE J	09R	44.84	0137644	KUIPER HENDRIK KLAAS AND ALICE R	09R	104.75
0104363	HAVENS LEVI E	09M	18.43	0130002	JAMES CAROL D	09R	12.05	0138254	KUIPER HENDRIK KLAAS AND ALICE R	09R	260.16
0082546	HAVENS MARK D	09R	74.36	0132388	JAMESON CLAYTON R	30B	102.39	0127913	KULLMAN BRITTANY	09M	31.44
0111882	HAVNER CHRIS A	09M	78.71	0062786	JANEWAY JEFFREY A	09R	41.57	0113241	KUPCZYK JESSICA	09M	18.15
0128778	HAWKINS RENE A	09R	55.05	0116334	JANEWAY JOSHUA K	09R	373.91	0136210	KUPCZYK MASON G	09R	15.70
0134147	HAWTHORN NANCY L	09R	11.16	0108372	JANNICK RICHARD W AND ROSALEE T	61R	1,042.72	0083433	KUTSI COLBY R	09R	13.09
0133332	HAYES FRANCES L	09R	28.29	0131126	JAYNE HEATHER M	60G	72.43	0137430	KUYENDALL KEITH E OR PATRICIA A	09R	57.02
0133659	HAYES MICHAEL E OR DAWN L	09M	151.84	0089092	JEFFERY PAUL AND DEBORAH	09R	47.53	0135817	KWEKEL SAMUEL J	09M	29.10
0116736	HAYS LABREESKA	09R	103.43	0065548	JEFFREY ISAIAH H AND TEA ROSE	61S	445.70	0101503	KYLE DAVID AND GWEN	09R	51.55
0122115	HAYTON DREAMMA G	09R	17.66	0136634	JEFFRIES MELISSA J	60G	38.41	0122244	KYLES KEITH E OR CHRISTINA L	09R	208.98
0127437	HAZEN JAMES E	09R	19.80	0079946	JENDREAS JOEL J	09R	9.10	0100901	LADEWIG TERRY	09M	16.43
0136916	HE TAO AND SHUIE WANG	09M	256.69	0117738	JENKINS BRENDA	60G	165.38	0117308	LAFFOON LINDA S	60R	15.35
0136650	HEBRON AMANDA M	09R	57.81	0125550	JENKINS PEGGY	09M	20.44	0136338	LAFKAS ALEX G OR SARAH E	09M	134.68
0067140	HECKEL MARY	09M	19.94	0124317	JENNINGS AMY E	09M	100.43	0078464	LAIL ERIC	61R	145.71
0119271	HECKLER STEVEN	09R	49.19	0131949	JENNINGS ANDREW L	09M	28.76	0098727	LAKE JAMES RAY	09M	15.81
0125083	HEDGES GERALD	09M	226.19	0052622	JENNIS CREATIONS	09M	15.96	0104620	LAKIN SUSAN M	09M	26.75
0122696	HEDRICK JOSEPH MERLE AND LEANNA	09R	95.83	0136182	JESCHKE BRIANNA P	09M	19.42				

0052702	LINCOLN LANCE MD PA	09M	808.06	0063828	MC FARLAND EARL WARREN AND JO ANN	09R	339.59	0122443	MURRAY PHILIP A	09M	38.01
0086200	LINCOLN PADEN MEDICAL GROUP PLLC	09M	1,303.08	0136978	MC FARLAND HARRISON E	09R	6.83	0126098	MURRAY TAYLOR A	09M	21.49
0117634	LIND MONA K	09M	14.08	0092210	MC FARLAND KENT L	09M	107.93	0136840	MUSICK JASON M OR SHAROL KA	09R	173.65
0104745	LIND MONTA EARL	09R	382.52	0064191	MC FARLAND STEPHEN L	09R	55.55	0137867	MYERS CALEB M	60G	31.40
0079163	LINDLEY BRIAN V	09M	375.08	0116354	MCGAUGHEY HUNTER D	09M	131.39	0116552	MYSLINSKI NICHOLAS OR NATALIE F	09R	83.59
0101089	LINDSEY BENJAMIN L OR ADRIANNA L	15	183.89	0136879	MCGEE JON MICHAEL	09M	150.64	0111805	MYSTIC FOREST	09R	373.42
0114403	LINDSEY ELIZABETH	09M	529.80	0062609	MCGEE VERNON	09M	17.34	0052048	NACHTIGAL & NACHTIGAL GENERAL &	09M	634.81
0133039	LINDSEY ERNEST W AND LORA L	09R	1,348.61	0109119	MCGEHEE TYLER J	09M	28.16	0093613	NACHTIGAL KENT OR SHANNON	09M	695.31
0076404	LINDSEY FREDERICK J OR STACY R	09R	81.07	0091552	MCGINNIS RODNEY R OR DEBORAH	09M	294.24	0125875	NALLEY ANTHONY R AND LINDA	09M	107.93
0133491	LINDSEY JAMES B	09R	685.78	0088854	MCGOUGH STEVE W	09M	95.91	0135499	NAPOLITANO ASHLEY L	60C	35.05
0112158	LINDSEY JEANIE	09R	92.69	0117513	MCGOWAN CORY M	61R	285.53	0128645	NAPOLITANO RICHARD A OR DAWN M	09M	79.86
0137280	LINGLE DAVID L	09R	99.85	0134213	MCGOWAN GRACE	61R	19.51	0124015	NAULT MINDY L	09R	259.77
0110650	LIPE JOHNATHAN L	60G	125.25	0123973	MCGOWAN JACOB M	61S	210.03	0114207	NEAL CHRISTINE M	09M	50.91
0118701	LISTON JANICE M	09M	233.23	0123656	MCGOWAN LORETTA	61R	123.40	0133452	NEAL TOMMY J OR CRYSTAL	09M	88.23
0069738	LITTLE SHANNON AND YOLONDA	09M	60.07	0113068	MCGRATH JAMES W	09R	25.60	0091796	NEEL IDA MARIE AND ALEXANDRA LEE	60G	13.02
0109570	LIVELY LOYD DENNIS	09R	130.32	0114471	MCHAFFIE NANCY C/O MARK CLEMENTS	09M	65.70	0136814	NEER DUSTIN A	09M	22.06
0068380	LLOYD GEORGE MATT AND ANGIE	09R	84.20	0135416	MCKAY ISAAC R	09M	24.58	0132212	NELSON ALANIS R	09M	146.40
0114487	LLOYD GEORGE MICHAEL	09R	11.29	0126244	MCKAY TONITA	09R	14.87	0121081	NELSON CHANEY AND REBECCA	61S	107.59
0126445	LLOYD JANET A	09R	221.95	0109258	MCKEE SARAH K	09R	39.92	0128826	NELSON CHARLOTTE A	09M	34.89
0130421	LLOYD JOSHUA A OR CORTNEY A	09R	41.71	0085863	MCKELVEY TIM P	09R	160.68	0098598	NELSON CLINT W AND RACHAEL A	09R	415.17
0112480	LOCKWOOD PAUL DOUGLAS AND RHONDA	09M	977.55	0086771	MCKENZIE JULIE M	09R	17.17	0135336	NELSON NATHAN R	09M	67.52
0136687	LOFLAND BILLY C	09R	70.78	0136263	MCKIERNAN THOMAS J OR NICOLE R	60C	372.92	0076809	NERGE DONALD L AND BECKY L	61R	27.09
0134414	LOFTON BRIANA L	09R	265.61	0127194	MCKINNEY DAKOTA R OR WHITNEY	09R	159.34	0137002	NEWBIGGIN ANDREW W	09M	20.65
0137074	LONG BENJAMIN J	09R	27.85	0125697	MCKINNON STEVE ALEXANDER	09M	8.70	0130428	NEWBY AARON J OR KILA L MARTIN	09L	58.06
0109994	LONG GARY W OR KELLY	09R	260.86	0082356	MCKNIGHT DEBRA D	09R	9.51	0103832	NEWELL AMANDA M	09R	38.13
0136132	LONG HEATHER M	09R	317.76	0134507	MCLEAN HEATHER R	09R	46.20	0129226	NEWILL KAREN L	09R	9.95
0136720	LONG JOSHUA D	09R	7.72	0090277	MCMANIGAL JAMES B AND JANET A	09M	34.73	0109841	NEWMAN DELMA D	09M	19.71
0136889	LONG MICHAEL S	09M	58.66	0072791	MCMILLAN DAVID M SR	60G	143.54	0134606	NEWMAN RYAN W	09M	93.39
0081439	LONG WILLIAM C	09R	22.10	0137186	MCMILLAN NATHAN R	09M	201.78	0134122	NEWTON DEVIN F	09R	53.34
0083521	LONON HELEN M	09M	71.55	0133401	MC MULLEN MICHELLE O	09M	37.49	0136469	NEWTON DUSTIN L	09R	10.40
0125962	LONON LON S AND ASHLEY K	09R	391.46	0136966	MC NEAL MICHAEL E OR STEPHANIE A	61R	15.47	0135976	NEXT STEVE MARINE/TIN ROOF MARIN	09R	62.13
0123521	LOOMIS TAWNI	09M	114.92	0121674	MCQUAY BRANDON J OR JULIA R	60C	30.30	0118082	NIBLER TRAVIS D	09R	31.87
0087772	LOOSEY JAMES F	61R	52.83	0136141	MCQUAY JERRY J	60C	70.60	0124743	NICHOLL DONALD R	09R	33.90
0108713	LOOSEY STEPHEN D	61R	658.58	0131971	MCQUEEN MICHAEL AND MARIAH	09M	42.71	0100145	NICHOLS CLINT AND AMANDA	09M	163.78
0125187	LOPEZ TIMOTHY M	09M	53.50	0122971	MCQUEEN NEOSKALETA	09M	23.00	0131065	NICHOLS ELIJAH M	61N	21.45
0123374	LOUGHBRIDGE TRACY L	60G	221.74	0129038	MCQUILLIAM RONALD L AND PAMELA	09R	6.82	0090541	NICHOLSON JOHN AND SHEILA	09R	56.02
0129597	LOVE HANNAH	09R	35.37	0125414	MCQUITTY JASON OR MELISSA	09M	307.37	0116848	NICHOLSON JOSEPH J	09R	18.45
0100845	LOVELL DONALD WAYNE AND TANNA	09R	48.42	0128384	MCVAY MONICA C MILLS	09R	184.83	0134888	NICHOLSON ROSILEE L	09M	38.00
0109628	LOVELL ROBERT AND SHEILA	09R	51.84	0123898	MEAD JAMES EDWARD JR AND RUBY LY	61B	48.25	0136852	NOAH DANA M	09M	14.55
0093587	LOWE RALPH N	15	41.80	0131480	MEADE AMBER G	09M	40.83	0132654	NODINE KADEN J	09R	48.43
0133163	LOWERY BOBBY F	09R	111.48	0115335	MEANS RICKY R	09M	158.62	0127423	NOLES ELVIS L AND CAROL E	09R	391.02
0136353	LOWREY DORA BERNICE	09M	325.20	0136487	MEDLEY CHRISTOPHER A OR SHELLY C	61R	153.79	0134487	NOLES PLUMBING	09R	71.12
0082025	LOYD NICOLE A	60R	29.34	0129154	MEDLEY HALEY A	60R	23.87	0117156	NORCROSS SUSAN G	09M	41.76
0117043	LUBE TUNE & MORE	09M	20.89	0127294	MEGAN BURGESS PHOTOGRAPHY LLC	09M	12.68	0069017	NORRIS RUTH	09M	23.00
0115814	LUCAS JAMES S AND DANYEL	09R	116.85	0127223	MEINSHAUSEN ANITA JO	09M	19.71	0135057	NORTH AR LAWN CARE & LANDSCAPING	09M	113.41
0132333	LUMAN AARON P	09R	397.72	0103865	MEIS SHAD N OR TIFFANY L	60G	302.50	0060603	NORTON LISA	09R	69.89
0130855	LUMAN GREG A AND DANA M	09R	159.34	0129285	MEISENHEIMER CARA L	60G	17.58	0079802	NORWOOD DIANA K	09R	348.16
0062904	LUMBERT LOUISE A	09M	98.54	0111894	MEISSNER LIAM M	09L	17.72	0050365	NORWOOD MINI STORAGE & UHALL LLC	09R	157.06
0088909	LUNA HERMAN AND SHIRLEY A	61R	75.04	0062284	MELTON DAN P AND SHERRON K	09R	145.47	0133117	NOTHWEHR TRISTEN A	09R	53.79
0100967	LUNDRY CHARLES A	09R	409.36	0088935	MELTON JEREMY E OR BETH A	09M	89.16	0078985	NUGENT SCOTT D	09R	28.29
0095218	LUNYOU BILL JR	60C	25.64	0078440	MELTON MICHAEL D AND TARA A	09M	479.58	0133019	NULL TRISHA A	09R	102.54
0135805	LUTZ STEPHANIE G	61S	94.16	0115033	MERKLE MARY F	09R	105.22	0114078	OAKLEY MORNING	60G	34.86
0072485	LYNES RENITA LYN	09M	93.25	0132346	MERKLING LEE ETTA M	09R	58.70	0135725	OBPTANDE WILLIAM P OR DANIELLE	09M	75.16
0115796	LYONS TAMMY	09R	8.75	0125460	MERMONSTEIN LAURENCE HAL AND KAR	09L	41.73	0132262	OBRIEN BAILEY E	09R	40.78
0107096	MABEE DOTTIE L	09R	47.22	0127465	MERRITT DAVID C	09R	362.53	0083944	OCONNOR PATRICIA	09M	16.43
0080068	MACDONALD DONALD F	15	85.55	0124965	MESSICK MIKAYLA	09M	18.30	0104638	ODEA PAM D	09M	82.12
0115605	MACIEJEWSKI RAYMOND	09R	12.05	0126357	MESSIER TRISTAN D	09R	62.28	0100678	ODEGARD ANDREW L	60G	4.91
0131056	MADDEN JAY AND BECKY	09R	171.86	0115896	METSKER CHRISTIAN R	60C	183.15	0091348	ODEGARD JESSICA J	09M	24.88
0093023	MADOLE TERESA M	09R	30.97	0119129	MEYER BRITTANY R	09R	12.64	0086826	ODEGARD REGINALD L AND MERILEE F	09M	27.16
0122837	MAGIS JONATHAN	09M	83.53	0127299	MEYER JEREMY M	61S	35.54	0136536	ODELL BRITNNY L	09R	58.70
0112429	MAGIS ROBERT	09R	74.81	0119739	MEYER JESSICA J	09R	38.13	0136907	OLD CHRIS	09R	16.66
0117184	MAHAN RONALD E	60G	32.82	0135738	MEYER TYLER J	09R	40.29	0050077	OLE CHI MILL	09R	396.17
0132724	MALLARD DONALD S	09R	830.42	0117232	MICKELSON EVAN D OR NICOLE R	09M	255.75	0135371	OLIVERIO TYLER M	60R	262.98
0083969	MANES SHANE L	61R	19.57	0138259	MIDCAP AMY R	09R	69.81	0136370	OLSEN ASHLEY R	61R	7.40
0073593	MANESS MARY KAY	09M	22.06	0135130	MIDDLETON ALANNA L	60C	27.55	0093817	OLSON RANDLE AND TRACI	61R	291.09
0136994	MANNELLA SAMATHA J	09M	48.80	0113471	MILBURN SID	09M	31.44	0105398	ONEAL ANDY OR STEPHANIE	60R	53.52
0124513	MANNELLA TIMOTHY A	09R	67.21	0116614	MILDE DANIEL L	09R	35.89	0121548	ONEAL KIZZY B	09R	21.14
0136142	MANSFIELD FREDRICK K AND PAULA R	15	132.03	0116608	MILDE DON OR DONNA	09R	47.08	0123016	ONEILL SEAN AND HEATHER	60G	105.96
0136611	MANUEL CHASE M OR MEAGHAN I	60G	322.81	0135106	MILES CHRISTOPHER G	09M	73.01	0069762	OPITZ LEON AND KELLI	60R	256.41
0129208	MANWARREN BRADLEY A	09R	10.85	0135745	MILES MAKAYLA A	09R	147.95	0132057	ORELLY CRIMSON L	09M	38.95
0100936	MARAN DENNIS JR	09R	41.26	0135105	MILES MANDY R	09R	51.55	0113351	ORIN DAVID C	60G	9.97
0109481	MARASPINI LISA	09M	120.14	0132656	MILLARD ABIGAIL J	09R	17.55	0109700	ORLOW KATHRYN	09R	21.14
0129673	MARBERRY SARAH M	09R	40.82	0116176	MILLARD MEGGAN J	09R	22.03	0134529	ORRELL ROBBY D OR BRANDY M	09M	155.80
0114330	MARFAS DAVID	09M	179.48	0125309	MILLER AUTUMN R	09M	133.74	0136918	ORTEGA GLORIA L	09M	117.78
0133131	MARINE SOLUTIONS	60R	62.07	0090212	MILLER DANIEL D	09R	23.82	0108694	OSBORN CATHY A	09R	88.23
0091862	MARKOVICH DAN	15	140.68	0112807	MILLER KEITH R	09R	20.61	0130796	OSBORN LARRY M	09R	85.54
0127322	MARKS DORINE A	09M	128.34	0136742	MILLER REBA D	09R	27.40	0113897	OSBORNE JESSICA G	09R	45.22
0126944	MARKSOHN MICHELLE R	60G	50.09	0071888	MILLER RONNIE D	09R	152.18	0137032	OSMER TREVOR S AND CHRISTINA P	09R	96.72
0127077	MARKSOHN RHONDA A	09R	37.23	0137976	MILLER SARAH N	09M	15.48	0136973	OSSANA LARA M	09M	13.14
0082793	MARLER DARRELL	60G	7.43	0131448	MILLER TRISTAN N	09R	39.02	0135085	OVERBY JASON R	09L	63.17
0075026	MARLER DENISE	09R	115.16	0136863	MILLER WILFREDO L AND STEPHANIE	50	143.17	0086487	OVERCAST SHANE	09R	145.57
0127030	MARLER DEVIN M	60C	25.36	0104560	MILLS BRANDON C	09M	30.51	0131087	OZARK AUTOWORKS	09R	866.38
0096629	MARLER TINA	60G	53.23	0132557	MILNER KAYLA LEANN	09M	179.72	0105178	OZARK MOTOR SPORTS	09R	268.09
0136547	MARLOW MICHAEL ROBERT	09R	16.21	0104243	MINNESOTA REGIS CORPORATION	09M	228.42	0065440	PACE DAVID P	09M	16.32
0126567	MARQUIS ANDREA L	09R	19.34	0121685	MISKANIN BEVERLY A	09R	18.89	0052708	PADEN TIM C MD-PA	09M	957.98
0070151	MARR TIM I	09R	152.47	0136042	MITCHELL DESIREE A	09R	151.48	0108093	PAGE CHRIS GD OR KACEY C	60G	446.23
0115961	MARSDEN STEVEN AND ELAINE	09R	106.11	0129825	MITCHELL JARED	09M	106.30	0122772	PAGE ZAK D	09R	27.00
0121053	MARSHALL JAMIE OR TONJA	09R	39.48	0130752	MITCHELL STEPHAN	09M	32.38	0136757	PALATINO NADIR M	09L	51.33
0135601	MARSHALL JOSHUA V	09M	482.87	0122998	MITCHELL TYLER S OR MAGEN	60G	510.22	0087745	PALMER KEITH JR AND REBECCA S	60G	54.67
0123615	MARSHALL KYLA C	09R	568.64	0075055	MITTS RON L	09R	30.08	0102439	PALMER LEO E	09R	259.08
0071436	MARSHALL MICHELLE	09R	186.62	0129062	MOBILELINK EASTERN AR LLC	09M	227.60	0112308	PANAGOS ESTRELLA P	09M	26.13
0088975	MARTIN CHRISTIANE J	09R	45.73	0131195	MOFFETT COURTNEY R	09R	210.03	0126800	PANGLE SASHA D	09R	165.31
0119622	MARTIN DIANE S	09R	56.92	0131937	MOJICA ARIANA J	09R	52.11	0133192	PARISH JOSHUA R	09R	55.55

0133080	PLUMLEE ANDREW T	09M	287.20	0083111	ROWE MICHELLE	09M	171.75	0120413	SLAUGHTER TONYA	09M	35.35
0134068	PODEMSKI MICHAEL	09M	154.39	0126926	ROWE REBEKAH E	09M	50.68	0087662	SLUSSER ERIC T AND NATALIE	09M	329.64
0132689	PODEMSKI MICHAEL C AND MICHELE S	09R	12.64	0120414	ROWLAND SUSAN A	09M	28.19	0106072	SLUSSER MARY LYNN	09M	102.77
0135340	PODWOSKI ROGER A	09M	23.93	0111069	ROWLAND TARA A	09M	90.57	0136352	SMALL DUSTIN T	09M	14.55
0095139	POE ALICIA	09M	31.44	0136670	ROWLEY KIMBERLY A	61R	108.36	0135629	SMALLMAN JOHN C	60C	279.48
0111733	POE KIMBERLY	09M	62.41	0126332	ROY JESSE B	09M	69.92	0131256	SMILEY DENA R	09M	66.17
0131672	POE SHA A	09R	19.34	0129030	ROY JONATHAN RYAN	09M	16.89	0129485	SMITH APRIL R	09R	120.42
0120797	POGRZEBSKI MACIEJ AND AGNIESZKA	61R	188.12	0091956	ROYER ELAINE R	09M	41.30	0115410	SMITH BARBARA L	60G	38.91
0126573	POLAND ALISSA	09R	99.85	0121565	RPM PERFORMANCE LLC	60G	411.94	0125814	SMITH BENJAMIN	09R	208.56
0124335	POLINSKI RYAN OR DAWN	09M	91.69	0137857	RUFF SANZ	09M	96.84	0129088	SMITH CODY P	09R	32.76
0136525	POLLARD SYDNEY E	60R	97.91	0121775	RUIZ LIDIA A	09L	14.84	0076148	SMITH CYNTHIA G	60C	10.57
0136676	POLLEN CLINTON D	09M	63.36	0131068	RULA DAVID L AND HEIDI J	09M	273.58	0127155	SMITH DAVID D OR PATRICIA A	09M	117.50
0079896	POPE DAVID M AND MICHELLE	09R	557.85	0116397	RUSKEY MARY A	09M	23.93	0086301	SMITH HEATH D OR APRIL D	60G	28.26
0137628	POPP DYLLON J	09R	20.65	0127973	RUSSELL ELIZABETH J	60C	42.90	0103543	SMITH JACKIE B OR PAMELA J	09R	58.99
0134035	PORTER JUSTIN R	09R	39.31	0126950	RUSSELL MARCIA J	09M	19.94	0064486	SMITH JAMES J	09R	210.33
0117554	PORTER MARK BRYAN	09R	17.55	0129840	RUSSELL RYAN C	61S	180.25	0122159	SMITH JASON S	09R	30.46
0119593	PORTER STACEI I	09M	19.25	0105740	RUSSELL SHANNON L	09R	24.71	0134873	SMITH JOHN A AND SHERYL A SMITH	61B	334.87
0129131	POWELL AJUSTIN	60R	270.90	0133448	RUSSELL TRAVIS M 111	61N	85.70	0100730	SMITH JONATHAN A AND BRANDY L	09R	137.42
0136321	POWELL COLE A	60R	43.56	0123552	RUTHARDT CHANNING	09R	80.14	0137268	SMITH JONATHAN C JR	09M	35.20
0133274	POWELL ERIK R	09R	92.93	0137353	RUTHERFORD GARRISON T	09R	29.96	0116995	SMITH JONATHAN W AND STEPHANIE	60G	125.76
0131562	POWELL JERAMEY	61R	436.46	0088009	RYAN JENNIFER A	09R	21.09	0093277	SMITH KEVIN M OR ANGELA D	09R	509.54
0127842	POWELL JERRY L OR SANDRA L	09M	182.08	0101656	RYCHTARIK JASON R OR AMANDA M	61R	592.95	0129015	SMITH KIERSTEN B	09R	166.05
0107658	POWELL LEA	60R	60.74	0128220	RYSKEY RUDOLPH E AND LINDA G	09R	111.17	0122401	SMITH KIMBERLY J	09M	228.06
0131319	POWELL MELISSA A	09M	188.74	0118671	S&S BOOKEEPING INC	09M	4.45	0132968	SMITH LOGAN W	09M	85.87
0137083	PRALLE CHAD ERIC OR AMY R	60C	81.24	0124299	SACRY CAROLANNE	09M	61.95	0135589	SMITH LORI D	09M	84.48
0064598	PRATT RUSSEL & PATRICIA	09M	49.75	0107698	SADOWSKI LINDA	09R	13.53	0101715	SMITH MARK ALLEN OR CRYSTAL B	09R	221.50
0117550	PRESTWOOD TAMMY L	61R	50.10	0112578	SAGER KERRY J	09M	36.60	0079939	SMITH MAUREEN E	09R	44.39
0120492	PRICE EMILY A	09R	84.64	0122379	SAILOR STACEY L	09R	12.20	0091397	SMITH MELISSA	60G	65.32
0109479	PRICE KYLE S AND ANGELA N	09M	101.83	0095255	SAILOR MACKAY D JR	09R	39.92	0122709	SMITH PATRICK	09R	62.43
0120721	PRIESKOP SKYLER	09M	24.88	0114492	SAINT RONALD	09R	42.16	0084220	SMITH RANDY G	60G	178.87
0125738	PRILLWITZ TRAVIS M OR LORENA GAO	09M	53.97	0132694	SALADIN MICHAEL J	61R	389.02	0126200	SMITH RIKKI M	09M	187.24
0132368	PRINCE SABRINA J	09R	28.98	0126709	SALLEE ASHLEY P	09R	33.66	0115761	SMITH ROBERT SCOTT	09R	40.78
0092651	PRINCE RICKY D	60G	189.55	0133643	SAMANO LUIS A LARA	09M	67.58	0064058	SMITH ROGER G	61B	42.09
0104849	PRINGLE STONIE OR AMANDA	09M	37.08	0087997	SAMMONS ERIC A AND HOPE E	09R	126.68	0129848	SMITH SAMANTHA M	09R	31.48
0121123	PRODELL JUSTIN R OR BRENDA L	09M	232.28	0118443	SAMMONS SEAN O OR CHARLOTTE L	09M	128.11	0124228	SMITH STARLA L	09M	202.16
0088471	PROUTY ROY E	09R	28.47	0127329	SAMPSON SUZANNE L	09R	113.11	0119425	SMITHSON RICKY J	61R	48.98
0125841	PRUITT DARRELL AND CONNIE	61R	181.04	0100316	SANBORN DANYLL	09M	62.41	0122898	SMUCKER FOODSERVICE INC	61N	75.54
0135281	PRUITT JENNIE R	09M	199.44	0134208	SANCHEZ MARIA D	09M	45.52	0104060	SMUCKER FOODSERVICE INC	09R	26.95
0071881	PRUITT REX L	09M	41.76	0135347	SANCHEZ MARY L	09M	17.39	0106457	SMUCKER FOODSERVICE INC	09M	471.94
0134398	PRYDE CHRISTOPHER D AND KARRIE M	09R	167.83	0132094	SANCHEZ RAFAEL J	09M	17.36	0106462	SMUCKER FOODSERVICE INC	60G	8.86
0130302	PRYOR ANDREW F OR JANELL K	09M	332.41	0112869	SANDAGE LAURA D	09M	71.80	0107184	SNACK ATTACK	09R	170.07
0136853	PUGH DARIAN D	09R	59.70	0119260	SANDERS BRANDON	09M	42.71	0118015	SNEATHERN KIMBERLY L	09M	48.85
0118588	PUGSLEY ANTHONY T OR DANIELLE K	60R	290.37	0118879	SANDERS DANIEL S	09M	14.33	0136349	SNYDER BRANDON L	09M	21.12
0117848	PYATT KENDRA	09R	70.30	0060373	SANDERS DARRELL	09M	22.06	0134231	SNYDER JAYCOB D	60G	16.06
0087372	PYSZKA RYAN	09R	126.24	0112155	SANDERS MARK AND MELISSA	09R	66.36	0131156	SNYDER MAKAYLA M	60G	67.37
0127712	QUALITY REFRIGERATION	09R	169.92	0107714	SANDERS PATRICK G OR MELISSA M	09R	230.46	0095368	SNYDER ROBERT JR AND FRANCES	61R	102.30
0116277	QUALITY WINDOWS & MORE	09R	49.23	0137239	SANDOVAL CHARLES E AND KIM R	09R	419.20	0137309	SOHNS JACK N	09M	12.21
0098665	QUALLS BARBARA	09M	27.69	0102091	SASS MICHAEL OR HEATHER	09M	140.31	0083081	SOHLBERG DAVID R AND JULIE	60G	68.82
0114292	QUALLS JORDAN	61S	370.70	0135273	SAUNDERS CHARLENE	09R	54.07	0124596	SOLOMON JORDAN	09M	319.57
0072291	QUALLS LARRY	09R	519.52	0136015	SAUNDERS HALEY A	60G	121.19	0136415	SOMERS JASON A	09M	106.53
0102920	QUARTERMOUS SHAUN R	60G	46.54	0137053	SAUNDERS MICHAEL W	60G	38.91	0127151	SORROUGH PATSY M	60C	24.81
0069763	QUISDORF HELGE OR TIFFANY L	09R	53.34	0131899	SAUNDERS STEPHANIE B	09R	39.35	0135286	SOVA SCOTT L	60C	178.77
0136062	RACE TIFFANY R	09R	23.82	0136297	SAVEA CHELSA LS	09M	62.41	0113048	SOVELL RASCHELLE	61S	16.51
0118396	RACINE ALICIA	09M	107.47	0128505	SAVEA LAUFOLI N	09M	88.23	0135244	SPAINHOUR TERESA G	09M	139.38
0131532	RACZYNSKI JONATHAN D OR BRIANNA	09R	48.87	0129684	SAWYER JOD J	09M	14.55	0063885	SPARKS ARTHUR S JR	60G	210.58
0136373	RADULESCU KATHY E	09R	11.29	0110374	SAYLOR COREY	09R	23.82	0130315	SPARR TIMOTHY M	09M	130.92
0113214	RAEBER JACOB	09R	83.15	0077827	SCALF AARON M	60C	17.27	0098433	SPATAFORA JAMES R AND BONNIE M	61R	22.04
0137387	RAGSDALE KRISTIE L	09R	9.06	0120833	SCALLY CHRISTINA	09M	343.06	0133885	SPEAK NATHANIEL A OR ADRIENNE Z	60G	60.24
0135142	RAGSDELL NICHOLAS E	09R	74.81	0100685	SCHAIN BETTY	09R	17.17	0082383	SPEARS MICHAEL T	09R	221.50
0065045	RAINS ROSS E SR	09R	43.23	0087362	SCHAUFLEER GLEN AND CHRISTY	61R	80.09	0089339	SPEARS NANCY	09M	19.42
0133853	RAMIREZ LARRY L	09M	29.10	0135959	SCHFEUDER PETER	09R	28.29	0098244	SPEARS RONALD R AND TALETHA A	09R	12.21
0135904	RAMOS STEVEN	09M	30.77	0137896	SCHUEURMAN KYLEE L	09M	15.48	0118581	SPENCER JOHN W OR KENDRA	61S	225.14
0120991	RAND KENDRA D	09R	160.23	0135631	SCHUELEN MIKAYLA K	15	21.92	0092385	SPERRY KRISTOPHER OR STEPHANIE	09M	312.07
0124713	RAND KEVIN E	09M	238.39	0083133	SCHUEUNMANN GISELA	09R	12.94	0082942	SPITZER ANGELENA D	09M	55.84
0084931	RANEY LISA	09M	24.58	0111242	SCHIEWETZ DAVID	09R	66.30	0111687	SPITZER CLARENCE OR JULIEANN	09M	59.60
0137338	RASCON RENE T AND ALYCIA F	09M	157.21	0098567	SCHIEWETZ KAREN L	09R	26.56	0053089	SPLASH POOL & SPA	09M	246.36
0128756	RAUH DAVID L AND PHYLLIS J	61N	346.30	0130995	SCHLAFKE ASHLIN A	09R	213.46	0097930	SPOOL KEVIN J AND GLORIA D	09M	108.40
0115031	RAY JUANITA D	09M	30.04	0131148	SCHLEMMER JAMIE M	60G	137.44	0106265	SQUARE ONE MUSIC	09M	131.47
0124366	RAYMOND APRIL L	09M	66.17	0081378	SCHLUETER THOMAS J	09M	20.11	0085129	STABLE PETER AND BRANDY	09R	272.05
0090377	RAYMOND H LEE	09R	59.59	0104024	SCHMIDT VERNA	09M	41.61	0083327	STACEY PATRICIA M	09R	19.13
0081152	REA REX AND LAVONDA	61R	193.16	0095276	SCHMUECKER KARL	60R	398.44	0095384	STAFFORD BRYAN AND MELINDA	09R	519.38
0070687	REASONS BRANDIE	09R	18.45	0121147	SCHNAUTZ AMBER	15	119.06	0084076	STAFFORD KEVIN R OR DONNA	09R	252.82
0068965	RECE JEFFREY AND BARBARA	09R	113.27	0086863	SCHNEIDER RONALD J AND BERNARDIN	09R	79.12	0124765	STALEY ANNA C	09R	43.22
0097284	REED BOBBY J JR	09M	120.60	0052843	SCHNEIDERS ROD SHOP	09R	36.34	0089736	STALEY NATHAN & KATHERINE	09R	23.82
0113394	REED CHRIS DEWAYNE AND KELLI K	09R	372.24	0063563	SCHOPP THOMAS E	09L	37.82	0125471	STANDEFER ROBERT B	09R	22.10
0116189	REED DONAVAN KYLE	09R	129.34	0100493	SCHRAM ROY	60C	48.91	0135517	STANDFIELD JORDAN N	61R	177.25
0134220	REED MARK A	60G	12.50	0127618	SCHRECEGOST DANIEL W OR ABBRIGA	09R	8.61	0131476	STANDFIELD STONE T	09M	45.27
0124206	REED SHAWN A OR KRISTAL R	09R	134.30	0088645	SCHUMACKER KIMBERLY A	09M	83.07	0063166	STANESIC THOMAS OR MARIA	61B	132.78
0092989	REED TAMMY SUE	09M	46.93	0127817	SCHUSTER TIMOTHY	09R	29.19	0088483	STAPLES JAMES OR REBECCA	09M	228.53
0126295	REEVES BOBBI L	09R	26.95	0134367	SCHWEER MARK E	09M	72.74	0135493	STAPLETON BAYLEN W OR HALEY D	61R	500.08
0137554	REEVES DAKODA J	61R	9.41	0133221	SCILABRO ANTHONY D OR ELIZABETH	60G	170.96	0137356	STATLER AMBERLY	09G	32.18
0060236	REEVES SHELLY A	61R	27.58	0114981	SCOGGIN HERMAN H JR AND KIMBERLE	09R	30.53	0133322	STEELE WILLIAM K AND CORINE LYN	60R	197.53
0134319	RELIABLE PAINTING AND PRESSURE W	09R	80.02	0102437	SCOGIN GERALD L	09M	41.76	0063995	STEELEMAN KRIS C AND KRISTI V	09R	827.99
0095191	REX JACK DENNIS	09R	30.95	0134637	SCOTT AARON R	09M	139.38	0125318	STEEN WILLIAM H AND SARAH A STAV	09M	53.03
0135339	REYNOLDS BRIAN A	09R	94.49	0129679	SCOTT FELECIA B	61R	31.63	0081518	STERN BLAINE D AND WYNETTE	60G	14.67
0114581	RICARDO MASON CHASE AND ASHLEY E	09R	890.16	0084072	SCOTT JASON R	09R	298.10	0136731	STEVENSON GAREY F III	09M	205.07
0078478	RICE PHILLIP M AND SOMER L	09R	280.42	0131534	SCOTT JK	60C	60.42	0136543	STEWART JESSE N	15	13.15
0063820	RICHARDSON JACK W OR OLEVA	09R	170.52	0093658	SCOTT RICHARD A	09R	37.23	0118098	STEWART SAMANTHA	09R	22.03
0137230	RICHARDSON JAMES K	09R	22.48	0115371	SEAT'S SEAN P	09R	41.27	0063109	STEWART WENDY M	09M	203.19
0134300	RICHARDSON JOE A AND SHELLY R	09R	338.69	0121591	SEBREE RHEANNA K	09M	46.25	0104500	STIGALL RONNIE J	09M	30.77
0114919	RICHARDSON SETH W	60G	19.62	0136495	SEIDNER DEVON M	09M	55.84	0132583	STILL AMANDA R	09M	299.86
0128219	RICHARDSON VICTORIA M	09M	36.14	0134532	SELBY BRIAN MATTHEW	09R	152.63	0116092	STILT JACOB A OR BREANNE G	09R	246.55
0132633	RICKS EMALEIGH A	09R	39.92	0073344</							

0129802	TAYLOR MALLORIE J	09M	99.02	0136110	VINCENT STACY L	09M	15.96	0130881	WILLIAMS HELM ZACH	61R	38.44
0130066	TAYLOR STACEY M	15	121.76	0136410	VINCENT TIANA M	09R	119.53	0136981	WILLIAMS JACKIE A	09M	83.07
0132427	TAYLOR THOMAS P	09L	86.95	0119562	VIVIAN PAUL A AND ASHLEY	09R	93.14	0106727	WILLIAMS JARRETT HEATH	09M	187.71
0123646	TAYLOR TODD	09R	78.38	0095524	WACHTEL MARK L AND SYLVIA I	09R	91.35	0079055	WILLIAMS MARY L	60G	20.13
0129693	TEAGUE TRAVIS T	09R	39.92	0134169	WADDELL PETER E	09L	157.96	0133869	WILLIAMS MATT BRAYDEN	09M	136.09
0110454	TEEGARDEN ANDREW K OR ASHLEY E T	61R	180.54	0118642	WAGERS DENNIS D	60C	23.72	0108810	WILLIAMS MATTHEW LA	09R	34.56
0097304	TEEGARDEN JEFF	61R	160.59	0122237	WAGSTER TONYA	60R	35.87	0135285	WILLIAMS MCKYNLEE C	09R	60.50
0136881	TEMPLEMAN CULLEN AND AMBER	15	2,171.74	0136379	WAINSCOTT JAMES ALLEN	09R	17.55	0124217	WILLIAMS MIKE ALLEN	09R	64.07
0133950	TEMPLIN HEIDI A	09M	28.19	0124361	WAINSCOTT SHEENA	09R	90.91	0129243	WILLIAMS RACHEL DIONE	09L	53.66
0076264	TERMINIX OF MTN HOME	09M	20.18	0066357	WALDO NORMAN AND GEORGIA	09R	39.48	0073960	WILLIAMS ROBERT W	09M	16.32
0130588	TERRELL BRANDON D	09R	23.57	0101617	WALDRIP JAYME	60G	18.60	0105809	WILLIAMS ROY H OR ELSIE	09R	8.61
0092104	TERRILL BRENDA K	09M	12.68	0077946	WALKER BILLY JOE II AND JENNI	09R	104.26	0113352	WILLIAMS SAMANTHA	60G	174.96
0136551	TERRILL JAMIE M	09R	128.02	0102219	WALKER BRIAN P OR MICHELLE N	09R	325.67	0107951	WILLIAMS STEVEN D	09R	22.92
0114337	TERRY AUBRA	09M	14.33	0083876	WALKER DAVID C	09R	120.98	0133930	WILLIAMSON VIRGINIA L	60G	38.91
0134053	TERRY BRADY D	09M	43.16	0134312	WALKER JAMES B	61B	182.09	0109073	WILLIFORD CHARLENE	60C	197.27
0091204	TETLOW RENEE	09R	278.76	0114123	WALKER MISTY	60R	143.19	0134416	WILLIS HOPE C	61N	144.16
0135151	THACKER ANTHONY R OR COURTNEY M	09M	128.11	0120434	WALKER NIKKI D	09M	259.04	0071707	WILLIS JENIFER C	61N	33.61
0082732	THACKER BRIAN P	09L	24.44	0129292	WALKER TERRY M	09M	99.02	0076858	WILLIS MICHAEL A OR BRANDY L	09L	18.23
0136064	THARP DONNA M	09R	24.55	0078173	WALKER VINCENT D	09M	39.89	0065801	WILLIS ROBERT A AND LISA N	09R	33.00
0106803	THELEN MATTHEW J	09R	72.12	0102739	WALLACE ELMER C AND MARILYN S	09R	78.17	0123208	WILLIS ROY D	09R	59.15
0084554	THIEL NICHOLAS A	61B	93.03	0124732	WALLACE KENDALL S	60R	26.80	0120292	WILLIS TRISTA D	09R	259.08
0069759	THIEL ROBERT JR AND CRYSTAL	61B	386.37	0083025	WALLING JOSEPH A AND ALISHA	09M	510.09	0133352	WILLIS ZACHARY J	61R	176.00
0083898	THOMAS KENNETH AND ABBY	09M	121.55	0135335	WALLIS ERIC S	30B	128.67	0060890	WILMANS JAMES E OR MARCY D	09R	122.40
0136405	THOMAS MARGARET F	09R	56.92	0131978	WALLIS NATHANIEL L	09M	150.64	0137258	WILSON AARON M	61N	185.82
0118342	THOMAS MICHAEL B II	09M	246.36	0116550	WALSKI JENNY C	09L	491.56	0092671	WILSON CHRISTOPHER L	09M	12.21
0130194	THOMAS RYAN B OR SYDNEY D	09M	161.43	0129338	WALTERS CHRISTINA M	09R	14.43	0120569	WILSON DAVID A OR POLLY	09M	154.39
0115725	THOMAS ZEKE	09R	16.21	0138447	WALTON KYLE D	09M	65.87	0132571	WILSON DEVON N	09R	60.50
0118761	THOMPSON DAVID A OR DEBRA L	09R	387.00	0078691	WALTON STEPHEN AND SUE	09M	38.01	0125868	WILSON JORDAN D OR KAMMI J	61R	78.06
0111957	THOMPSON HEATHER M	09R	33.40	0137172	WARD JUSTIN L	09M	37.08	0136900	WILSON PARKER T AND MAYA A	09R	10.40
0135324	THOMPSON JONATHAN S	09M	14.33	0115829	WARD VICKIE M	09M	77.28	0134923	WILSON SAMUEL R	61R	639.39
0137155	THOMPSON KIERAN R	09M	15.48	0097934	WARNER REBECCA A	09R	201.82	0119359	WILSON SETH W	09M	47.40
0121537	THOMPSON MANDI R	61R	97.34	0070009	WARREN JACK E AND DONNA	09R	38.57	0138078	WILSON STEPHEN D	09M	24.58
0131777	THOMPSON MARSHALL L	09M	26.64	0130705	WARREN PATRICIA A	09M	29.56	0120044	WILSON TRACEY	09M	205.76
0134568	THOMPSON MAYA P	09M	78.26	0130355	WASCOM JOHN K	09R	12.64	0137042	WIMBLEY WILLIE L	60G	32.82
0116757	THOMPSON MICHAEL B AND VICKI L	09M	48.37	0122540	WASHINGTON RAVEN B	09M	128.11	0121296	WIMSATT CANDACE R	61R	404.66
0136409	THOMPSON PAIGE J	09M	87.28	0115285	WATERS ROBERT C	09R	90.91	0077056	WINELAND ARTHUR E AND MARY D	61R	157.32
0124308	THOMPSON RYAN AND AVERY	60G	438.10	0110658	WATSON DUSTIN	09G	60.62	0090780	WISE GARY L & ELIZABETH J	09R	317.64
0128722	THOMSON ALICE J	09M	18.30	0134207	WATSON SARAH N	09M	94.79	0134907	WISEMAN OLIVIA NB	60G	12.50
0128131	THORPE FRED J AND TONYA J	09R	408.02	0135913	WATSON SHAWN	09M	36.98	0102772	WISENBAKER WILLIAM C	09M	16.89
0129112	THRASHER JORDAN	60C	35.22	0111023	WATT JAMIE N	09M	11.04	0130544	WITT JEREMI J	09M	8.70
0064883	TIBBS TIM R AND ROBIN G	60G	35.87	0120212	WATTS DALTON	09R	152.18	0134928	WNEK RYAN K	61R	19.51
0105443	TIDWELL RHEA	09M	49.87	0090687	WATTS JAMES AARON OR ADRIANE	09R	395.94	0136782	WOLFE DUSTIN W AND MANDELYN G	09R	273.39
0117585	TILLEY CORY AND ELIZABETH ANN	09M	158.93	0125893	WATTS JUSTIN	60R	157.23	0136866	WOLFORD JESSICA D	09M	35.20
0127949	TILLEY CYNTHIA K	09R	81.07	0101766	WAYLAND RYAN J OR SHARI L	09R	609.06	0070261	WOLLERT HOLGER	09R	137.42
0124761	TILLEY DALTON MCKENZIE OR KENDRA	09R	312.91	0136825	WAYLAND SHARAYA L	09R	28.29	0134145	WOLLIN SARA	09R	18.89
0061076	TILLEY JAMES D	09R	160.23	0118705	WAYPORT INC/RYAN LLC	60G	8.86	0095697	WOMACK RONNIE	60G	18.59
0129512	TILLEY KAYLA A	09M	169.41	0118698	WAYPORT INC/RYAN LLC	09M	10.80	0108731	WOMACK TERRE L	09R	104.77
0136915	TIPTON THOMAS L	09R	14.43	0091643	WEATHERFOOT LORNA	60G	16.31	0115275	WOOD CAROLINE M	09R	14.87
0089761	TITTERINGTON WENDY M	09R	318.12	0135506	WEAVER SEAN A OR PAIGE N	09R	135.64	0075827	WOOD JAMES AND NIKKI	09R	796.07
0133695	TJADEN SCOTT J	09M	40.57	0120519	WEAVER STEVEN T AND SPRING E	09R	81.07	0135334	WOOD MATTHEW T	09R	336.00
0127561	TODD REBECCA L	09R	33.90	0122660	WEBB RONALD L AND AUNDRIA	61R	114.42	0137182	WOODARD ALLEN P	09R	5.03
0110957	TODD WILLIAM MICHAEL	09M	41.76	0136749	WEBBER TYLER J	09R	71.87	0135723	WOODARD RONALD W JR	09L	35.70
0103475	TOLLEN NICHOLAS OR MELISSA	09M	190.99	0091216	WEBER CHRISTINA I	09M	13.61	0071608	WOODARD VAN C AND MARY L	61B	63.93
0127393	TOLLES KEVIN M	09R	124.01	0129442	WEBER NICHOLAS C	09R	139.66	0064522	WOODRUFF KATHLEEN	09M	61.95
0069778	TOLLESON JAMES AND MARY	09M	29.10	0136101	WEEKS COURTNEY J	09M	38.00	0074386	WOODS BOBBIE LEE	60R	242.82
0136378	TOLLIVER LONNIE M	60G	13.53	0106693	WEIDRICK BRIAN	09M	946.50	0077060	WOODS BOBBY J	61S	62.81
0133251	TOLLIVER TIGER W	60C	210.54	0133577	WEILER BEN J	09R	131.79	0077872	WOODS CAROL L	60R	15.85
0121662	TOLE BRIAN A	09R	50.61	0093558	WEIMER DANIEL N	09R	40.29	0137395	WOODS HANNAH E	60G	40.95
0062356	TOLE DAVID G	61S	23.83	0128989	WEINBECK EUGENE J	61R	80.09	0114025	WOODS JAMES E	09R	110.14
0132692	TOLE DEBRA A	61S	95.28	0109315	WEINMANN ERNESTINE ETAL	09R	23.82	0123985	WOODS JEREMY	61R	57.88
0134481	TOLE ELIZABETH P	09M	90.57	0125046	WEINMANN RYAN S	15	106.09	0130043	WOODS JIMMY R AND BECKY L	60C	154.66
0052669	TOP NOTCH GUTTER & SIDING CO INC	09M	183.49	0070640	WEIROCH KEVIN R	61R	111.38	0129309	WOODS MICHAEL E	09R	181.00
0091963	TOTH MICHAEL S OR FAITH TOTH	09R	17.17	0121503	WEIS ANGELA	09R	25.04	0093577	WOOLDRIDGE BRIAN J	09R	36.79
0135821	TOTTY DAVID A	09R	25.53	0106404	WELCH GROVER AND PAMELA	61R	345.60	0134363	WOOTEN KINDRA N	09M	141.25
0113714	TOTTY ERRIC AND LORI	09R	98.96	0135927	WELCH MICHAEL AND ARIANNA	61R	551.56	0121057	WRIGHT BRITTANY D	61S	21.38
0110462	TRADER JOSHUA OR BRANDI	09M	98.08	0087457	WELLS DARYLE	09R	77.94	0135084	WRIGHT DANIEL ALAN AND JACLYN MA	09M	554.00
0135441	TREADWAY BECCA J	61S	71.76	0124301	WELLS DENISE A	61N	24.48	0135931	WRIGHT DWAYNE AND SHARIQUE	61S	40.42
0135709	TREIBEL ALLEN L AND JANE S	09R	799.82	0118688	WELLS JAMES C AND KENDRA M	09M	398.88	0127929	WRIGHT JOE L	09M	30.04
0130936	TRIBBLE SAMANTHA J	09R	60.94	0117349	WELLS STEPHEN J OR ASHLEY D	60R	21.82	0127566	WRIGHT LAURA L	60G	50.60
0071148	TRITT MARY H	09M	307.84	0120460	WENNEBERG CHRIS	09M	26.64	0068316	WRIGHT LAWRENCE E	60G	19.10
0075989	TRIVITT ALICE M	60C	77.95	0083762	WERNER PAUL E	09R	32.47	0125869	WUNDERLIN TIM AND MEGAN	09R	340.48
0135089	TROESTLER MARY J	09M	70.02	0133179	WEST ALEXIS J	09M	104.07	0109847	WYBLE JOSHUA R	09M	188.21
0106911	TROTT MADISON N	61N	65.44	0108897	WEST ANTHONY J	09M	18.30	0069216	WYBLE ROBERT A AND LORI A	09R	207.19
0137269	TROXELL SETH A	09M	24.40	0130326	WESTBROOK CODY A	09R	13.09	0079837	WYMA NICHOLAS JR AND ALICE	09R	18.45
0083443	TUCKER KEVIN E OR ELIZABETH E	61R	86.15	0129607	WESTBROOK JOAN L	09M	92.45	0134334	XU YIDAN	09R	85.54
0133195	TUCKER MADISON N	60G	15.55	0134643	WHARTON WHITNEY MAE	09M	125.30	0088027	YANCEY REMMEL	09R	18.45
0135058	TULPA KOLBY L	09R	119.02	0114526	WHEELER MELISSA M	61S	53.44	0063113	YASKO RANDALL E AND LISA L	09R	103.43
0132898	TUMEY SIERRA S	61R	269.89	0109191	WHEELER TED	09M	82.12	0109275	YATES CHRISTOPHER	61N	55.02
0135081	TURNER ADAM C	60G	37.90	0079841	WHITAKER DEANNA	60C	192.46	0079085	YATEMAN LLOYD C	09R	57.02
0129051	TURNER CHRISTOPHER M AND MARGARET	09R	811.44	0128636	WHITAKER DUSTIN R OR MORGAN L	09R	202.73	0137229	YONTS EDWARD J	09R	17.55
0133295	TURNER HAILEY N	09M	248.24	0119120	WHITAKER JERRY	09M	17.34	0087650	YORK MARK H	09R	8.48
0110397	TURNER STEPHANIE S	09M	57.25	0112351	WHITE BRANDON R	09R	56.47	0137144	YOU NAILED IT CUSTOM CARPENTRY L	60G	103.32
0137981	TURNER SYDNEY A	09R	29.48	0077030	WHITE EVERETT R	09R	23.82	0081054	YOUNG BOBBY JR	09R	44.73
0134883	TUTTLE ALLISON R	61R	19.00	0137897	WHITE FAITH A	09M	35.43				

DELINQUENT REAL ESTATE TAX LIST

The Real Estate Tax Books of Baxter County reflect the following list of real property to be delinquent for nonpayment of taxes for year 2021. (The amount included in the "Tax, Penalty and Cost" column may not include all penalties and costs that may be due at the time of payment).

PARCEL	OWNER	LEGAL DESCRIPTION	AMOUNT				
001-02695-000	101 BOAT DOCK INC	15-20-12 4.94 Acres PT SW NW 4.94AC M/L	1,237.23	ANNETTE L BAILEY	Lot 25 BIG CREEK ESTATES PHASE 1B 18-19-13 LOT 25 BIG CREEK ESTATE PHASE 1B 482.14		
007-14083-000	A&C BROWN INC	04-19-13 0.5 Acres Part of the SW 1/4 NW 1/4 of Section 4, Township 19 North, Range 13 West, Baxter County, Arkansas, described as follows: From the Northeast Corner of the SW 1/4 NW 1/4 of Section 4 go North 89°01'58" West 368.09 feet to a 1/2 inch pipe the POINT OF BEGINNING of the tract being described; Then go South 00°32'29" West 149.86 feet to a 3/8 inch rebar; Then go North 89°10'34" West 159.21 feet to a 3/8 inch rebar on the east right of way of Arkansas Highway 201; Then go along said right of way North 00°17'45" West 150.00 feet to a 3/8 inch rebar; Then go South 89°08'13" East 161.40 feet to the point of beginning. Subject to the right of way for Coley Drive.	2,036.70	002-10212-204	BAILEY JOHN L AND MARY N BAILEY	Lot 204-207 TIMBERLAKE MANOR 25-19-12 LOTS 204,205,206,207 TIMBERLAKE MANOR 512.38	
002-04636-000	ABATANGLE GARY J JR AND CATHY S ABATANGLE	Lot 7,8 Block 1 FOREST PARK DEER RUN 24-19-13 LOTS 7 & 8 BLK 1 FOREST PARK DEER RUN 108.25		007-02704-000	BAILEY KIRBY AND JAILVA BAILEY	Lot PT 12 SUNSET VIEW ADD 16-19-13 PT LOT 12, SUNSET VIEW ADD 549.08	
001-06751-000	ABEL RICHARD P AND CHRISTY ABEL	28-20-13 2.88 Acres PT NW SE 2.88 ACRES & 1/2 INT WATER WELL Part of the NW 1/4 SE 1/4 Section 28, Township 20 North, Range 13 West, Baxter County, Arkansas, described as follows: Starting at the NW corner of said NW 1/4 SE 1/4, thence South 01 deg. 17' East 1096.1 feet; North 83 deg. 44' East 200.4 feet to the Point of Beginning; thence North 1 deg. 17' West 282.7 feet; thence South 89 deg. 09' East 499.8 feet; thence South 1 deg. 17' East 220.5 feet; thence South 83 deg. 44' West 501.3 feet to the Point of Beginning. The above designated as Tract B on Rural Survey by Slater Surveying & Mapping recorded June 28, 1993 as Instrument No. RS 329-93. AND: An undivided 1/2 interest in and to water well which is situated on the following described tract, together with an easement for water lines across said tract to the said tract to the adjoining property: Part of the NW 1/4 SE 1/4 Section 28, Township 20 North, Range 13 West, Baxter County, Arkansas, described as follows: Starting at the NW corner of said NW 1/4 SE 1/4, thence South 01 deg. 17' East 1096.1 feet; thence North 83 deg. 44' East 25.0 feet to the Point of Beginning; thence North 83 deg. 44' East 175.4 feet; thence North 01 deg. 17' West 282.7 feet; thence North 89 deg. 09' West 174.8 feet; thence South 01 deg. 17' East 304.5 feet to the Point of Beginning.	989.55	004-00270-000	BAILLIE SEAN AND RENA BAILLIE	Lot 1134,1135,1136 COTTER LOTS 31-19-14 LOTS 1134, 1135, 1136 COTTER 38.05	
010-01166-000	ABRAHAM GAIL L	Lot 291 BRIARCLIFF SEC 9 32-19-12 LOT 291 SEC 9 BRIARCLIFF 126.18		001-07339-027	BAIN REBECCA	20-21-13 12.23 Acres PT N 1/2 NW (OR TR 27) 12.236 ACRES A part of the North one-half of the Northwest 1/4 of Section 20, Township 21 North, Range 13 West, Baxter County, Arkansas, described as follows: From the Northwest corner of said Northwest 1/4, run South 02° 27' 31" West, 438.03 feet to the point of beginning for the tract herein described: Thence run South 87° 25' 02" East, 1430.65 feet to a point in the centerline of a road to the Southwest; thence run in a Southwesterly direction along said centerline the following courses South 60° 20' 36" West, 100.02 feet; South 41° 04' 44" West, 378.59 feet; South 28° 17' 44" West, 96.86 feet; thence North 87° 28' 33" West, 1067.42 feet; thence North 02° 27' 31" East, 438.03 feet to the point of beginning. Subject to County Road #99 on the East side of the above described tract.	38.50
001-06191-000	ACTUATE I INVESTMENTS LLC	03-20-13 66 Acres The S 1/2 of the SE 1/4 in Section 3, Township 20 North, Range 13 West. EXCEPT 4 acres lying in the SW corner of the SW 1/4 SE 1/4, heretofore conveyed to B. H. Thompson, being that part of the forty lying West of State Highway 201 North. ALSO EXCEPT: Part of the SW 1/4 of the SE 1/4 of Section 3, Township 20 North, Range 13 West, Baxter County, Arkansas, described as follows: from the SE corner of the SW 1/4 SE 1/4, thence North 89° 52' 20" West, along the South line of the SW 1/4 SE 1/4, 231.52 feet to a 3/8 inch rebar for the point of beginning; thence continue along said line North 89° 52' 20" West 715.29 feet to the East R/W line of Highway 201, thence along said R/W the following courses: North 10° 23' 15" East 49.73 feet, North 02° 11' 27" East 50.00 feet, North 01° 45' 18" West 50.00 feet, North 06° 08' 04" West 50.00 feet, North 11° 12' 16" West 50.00 feet, North 11° 56' 54" West 27.33 feet to a R/W marker, thence North 15° 41' 39" West 317.31 feet to a 3/8 inch rebar, thence leaving said R/W, South 89° 55' 33" East 830.50 feet to a 3/8 inch rebar, thence South 01° 46' 37" West 580.63 feet to the point of beginning.	843.12	006-02957-000	BAKER ERIN C	30-20-14 0.66 Acres Part of the NW 1/4 of the SW 1/4 of Section 30, Township 20 North, Range 14 West, Baxter County, Arkansas, more specifically described as follows: From the NE corner of said NW 1/4 SW 1/4, go North 88 degrees 43 minutes 20 seconds West 304.00 feet; then go South 00 degrees 03 minutes 04 seconds West 120.00 feet to the point of beginning of tract being described; then go South 00 degrees 25 minutes 36 seconds West 99.81 feet; then continue South 00 degrees 26 minutes 36 seconds West 109.89 feet to the Northerly right of way line of Arkansas Highway 178; then go along said right of way line South 61 degrees 48 minutes 00 seconds West 99.45 feet; then leaving said right of way line, go North 14 degrees 11 minutes 56 seconds West 125.86 feet; then continue North 14 degrees 11 minutes 56 seconds West 134.00 feet; then go North 88 degrees 12 minutes 42 seconds East 153.08 feet to the point of beginning. Being shown on a survey by Consolidated Land Services, Inc., dated August 15, 2014 and filed August 15, 2014 as instrument number RS-104-2014	91.16
007-14037-000	ADAMS MELVIN K AND JUDY LEE MEADORS	Lot 2, PT 3 BAXTER ADD 1 04-19-13 LOT 2 & E 20 FT LOT 3 BAXTER ADD 1 558.76		007-14037-000	BAKER JENNIFER	04-19-13 0.39 Acres PT NW 1/4 NE 1/4 OR LOT 4 PARK HILL EST 120 X 140 700.15	
004-00503-000	ADKERSON MIKE AND STACY MOORE	Lot 495-498 COTTER HEIGHTS 31-19-14 LOTS 495-498 COTTER HTS 180.76		009-00147-000	BAKER ROBERT S AND JO BAKER	Lot 1-5,9,12-15 Block 2 SPENCER ADD 03-18-12 LOTS 1-5,9,12-15 BLK 2 SPENCER ORIG 61.64	
010-02524-000	AESTY LLP	Lot 367,368 BRIARCLIFF SEC 16 04-18-12 LOTS 367 & 368 SEC 16 BRIARCLIFF 153.44		001-06321-019	BAKER TRAVIS R AND DANA L	14-20-13 BOAT DOCK LOCATED 14-20-13 LOCATED ON NORFORK LAKE ZONE 11 DOCK #5062 62.24	
002-06984-000	ALBERS MERL A AND STEPHANIE ALBERS NOE BORNRTRAGE	Lot PT LOTS 1,2,& 3 ALL LOTS 14-21 MOUNTAIN LAKE ACRES 15-20-12 9.32 Acres LOTS 14-21 MTN LAKES ACRES ALSO: Part of Lots 1,2, and 3 of Mountain Lake Acres, Baxter County, Arkansas, described as follows: From the Southeast corner of Lot 1 Mountain Lake Acres, the point of beginning of the tract being described, go North 28 degrees 22 minutes 02 seconds West 244.36 feet to a 3/8 inch rebar; then go North 01 degrees 25 minutes 55 seconds East 101.50 feet to a 3/8 inch rebar on the North boundary of Lot 3; then go South 88 degrees 19 minutes 10 seconds East 111.50 feet to a 3/8 inch rebar at the Northeast corner of Lot 3; then go South 01 degrees 25 minutes 55 seconds West 295.71 feet to the point of beginning.	1,160.69	001-01295-001	BALL NELSON AND PAT BALL	03-17-12 12 Acres PT. NE SW 12 ACRES 23.26	
010-01683-000	ALCALA JOSE JR	Lot 182 BRIARCLIFF SEC 11 33-19-12 LOT 182 SEC 11 BRIARCLIFF 135.71		001-01295-001	BANDY GUY	01-19-14 2.88 Acres Part of the Northeast 1/4 Northeast 1/4, Section 1, Township 19 North, Range 14 West, described as follows: Starting at the Northeast corner of said Section 1, thence South 2 deg. 36' East, 515.9 feet; thence North 58 deg. 44' West, 492.5 feet; thence North 58 deg. 21' West, 415.8 feet to the point of beginning; thence North 58 deg. 21' West, 32.2 feet; thence South 45 deg. 26' West, 109.2 feet; thence South 7 deg. 23' West, 149.5 feet; thence North 87 deg. 56' West, 35.3 feet; thence South 2 deg. 03' West, 415.5 feet; thence South 85 deg. 53' East, 274.2 feet; thence North 2 deg. 26' East, 375.9 feet; thence North 57 deg. 51' West, 237.8 feet; thence North 10 deg. 12' East, 70.0 feet; thence North 46 deg. 23' East, 102.4 feet to the point of beginning. Being shown on a survey by Isbell Engineering & Surveying, Inc., filed April 2, 1980 in Rural Survey Book H at Page 247.	652.42
010-01999-000	ALCALA JOSE JR	Lot 167 BRIARCLIFF SEC 12 04-18-12 LOT 167 SEC 12 BRIARCLIFF 138.11		002-10167-000	BANIALIS PAUL AND JUDITH BANIALIS	Lot 8 TERRA DU LOC 18-20-14 LOT 8 TERRA DU LOC ADD 50.18	
010-02000-000	ALCALA JOSE JR	Lot 168 BRIARCLIFF SEC 12 04-18-12 LOT 168 SEC 12 BRIARCLIFF 131.85		002-10168-000	BANIALIS PAUL AND JUDITH BANIALIS	Lot 9,10 TERRA DU LOC 18-20-14 LOTS 9 & 10 TERRA DU LOC ADD 123.16	
001-04454-000	ALDRIDGE STEPHEN J R AND CORENNA L	RO05-18-13 2.2 Acres PT E 1/2 NW 1/4 SE 1/4 2.2 ACRES 461.89		001-06996-000	BANNING ANDREW	33-20-13 0.28 Acres PT NW 1/4 NE 1/4 .286 ACRE 137.27	
002-06874-000	ALDRIDGE NOE	Lot 33 MEDALLION ACRES ADD 1 36-20-13 LOT 33 1ST ADD. MEDALLION ACRES SUB 677.74		002-02715-000	BARILLIER MICHAEL JON	Lot 23 CAMELOT ESTATES 32-20-13 LOT 23 CAMELOT ESTATES 1,432.52	
010-00310-065	ALFORD ROBERT AND BEVERLY ALFORD	Lot 65,74 BRIARCLIFF SEC 6 29-19-12 LOTS 65 & 74 SECTION 6 BRIARCLIFF 206.59		007-00030-000	BARNES SCOTT E	Lot 2 BAXTER ADD 09-19-13 LOT 2 BAXTER ADD 304.87	
001-00814-100	ALFRED JUSLIN AND THOMAS ROSANA	Lot 65,74 BRIARCLIFF SEC 6 29-19-12 LOTS 65 & 74 SECTION 6 BRIARCLIFF 206.59		010-02448-000	BARUA ARUN L AND LAXMI BARUA	Lot 198 BRIARCLIFF SEC 16 04-18-12 LOT 198 SEC 16 BRIARCLIFF 129.45	
001-00817-000	ALLEN GLADYS GAIL	33-20-11 1.7 Acres PT NW NE 1.70 ACRES M/L 54.50		001-01855-000	BASSETT DWIGHT D AND KATHRYN L BASSETT TRUSTEES	01-19-12 12.42 Acres PT SE SE 12.42 ACRES TRACT 2: PART OF THE SOUTH-EAST QUARTER OF THE SOUTHEAST QUARTER (SE1/4 SE1/4) OF SECTION 1, TOWNSHIP 19 NORTH, RANGE 12 WEST IN BAXTER COUNTY, ARKANSAS DESCRIBED AS FOLLOWS: COMMENCE AT THE CORNER TO SECTIONS 1 AND 12, TOWNSHIP 19 NORTH, RANGE 12 WEST, AN ALUMINUM MONUMENT; THEN GO ALONG THE SOUTH LINE OF SAID SE1/4 SE1/4, N87°44'46"W, 414.51 FEET TO A 1/2" REBAR WITH ALUMINUM CAP (PS 1180), AND THE POINT OF BEGINNING; THEN CONTINUE N87°44'46"W, 584.45 FEET TO A 1/2" REBAR; THEN GO N02°06'08"E, 434.44 TO THE CENTERLINE OF COUNTY ROAD NO. 93; THEN GO ALONG SAID CENTERLINE THE FOLLOWING COURSES: N65°51'26" E, 78.08 FEET; N59°53'58" E, 252.24 FEET; THEN LEAVING SAID CENTERLINE GO N02°06'15" E, 709.40 FEET TO A 1/2" REBAR WITH ALUMINUM CAP (PS 1180) ON THE NORTH LINE OF SAID SE1/4 SE1/4; THEN GO ALONG SAID NORTH LINE S87°19'59" E, 301.01 FEET TO A 1/2" REBAR WITH ALUMINUM CAP (PS 1180); THEN GO S02°06'15" W, 1311.36 FEET TO THE POINT OF BEGINNING, CONTAINING 12.42 ACRES.	22.73
002-11252-015	ALLEN JEFFREY S AND AMY M HUNTER	Lot 15,16 PANTHER COVE SUBDIVISION 28-20-12 LOTS 15,16 PANTHER COVE SUBDIVISION 796.54		002-05714-009	BAUER SHELLY K	Lot 9 HUTCH CREEK ESTATES 06-20-13 5.03 Acres LOT 9 HUTCH CREEK ESTATES 820.07	
002-00014-003	ALLGEIER MARK J AND SHERI L ALLGEIER	ANCHOR BAY 25-19-12 5.02 Acres PT NW SW (5.02 ACRES)M/L ANCHOR BAY SUB UNPLATTED AREA A part of the Northwest 1/4 of the Southwest 1/4 of Section 25, Township 19 North, Range 12 West, Baxter County, Arkansas, and being part of the "unplatted part" of ANCHOR B SUBDIVISION, described as follows: Begin at the Northeast corner of said Northwest 1/4 Southwest 1/4 and run thence North 88 deg. 56' 43" West for a distance of 25.00 feet along the North line of said Northwest 1/4 Southwest 1/4 to a point on the West R/W line of County Road No. 852 for the point of beginning of the tract herein described; thence South 00 deg. 01' 23" West for a distance of 340.50 feet along said R/W line; thence leaving said R/W line run North 88 deg. 56' 42" West for a distance of 642.11 feet; thence North 00 deg. 01' 03" West for a distance of 340.50 feet to a point on the North line of said Northwest 1/4 Southwest 1/4; thence South 88 deg. 56' 43" East for a distance of 642.35 feet to the point of beginning. Being shown as Tract 1 on a Survey by Slater Surveying & Mapping filed February 2, 1999 as RS-23-99.530.52		002-10091-000	BAUERNFREUND EDWIN	Lot 56 SYCAMORE SPRINGS ESTATES 22-19-12 LOT 56 SYCAMORE SPRINGS EST 175.72	
001-08106-000	ALMAN DAVID AND DUSTIN ALMAN	12-19-14 39.18 Acres S 1/2 NW 39.18 ACRES 83.62		004-00532-001	BAYLESS PAUL	Lot 1-19,22 BURKE'S 2ND ADDITION 32-19-14 LOTS 1-19,22 MTN VIEW ADD REPLAT OF LOT 5 AND PT 6 BURKES 2ND ADDITION 227.00	
001-08108-000	ALMAN DAVID AND DUSTIN ALMAN AND DEREK ALMAN	12-19-14 40 Acres NE SW 40 ACRES 58.97		001-09041-045	BAYLESS PAUL	19-20-14 BOAT DOCK LOCATED ON BULL SHOALS LAKE ZONE 4 DOCK #2079 69.56	
001-09790-001	ALMAN STACY	26-21-14 IMPROVEMENT ONLY PT NW 1/4 SW 1/4 AND PT E NE 1/4 SW 32.95 ACRES 9.47		002-11147-005	BAYLESS PAUL A AND ANGELA O BAYLESS	Lot 5 RED BUD SHOAL HOMESITES 04-18-14 LOT 5 RED BUD SHOAL HOME-SITES 4,365.75	
009-00033-000	ALMAN STACY AND DEBRA SIGMIN	Lot 18 CRAWFORD SUB 10-18-12 LOT 18 CRAWFORD ADD SALESVILLE 937.22		002-02793-000	BEARDEN DONALD	Lot 1,2 Block 7 CEDAR CREST ACRES 14-20-12 LOTS 1 & 2 BLK 7 CEDAR CREST ACRES 758.42	
001-02529-002	ALTERMAN KELLY AND BRANDI TOD	01-20-12 IMPROVEMENT ONLY PT NW SW 1-20-12 LOT 2 39.40		001-04287-003	BEAVERS CLINTON	32-18-13 IMPROVEMENT ONLY PART SE NE AND PART NE SE 16.96 ACRES RBWR 97.55	
002-08327-000	ALTERMAN PRESLEY AMEND CHANEL ADD	Lot 9 Block 2 VACATION VILLA ADD NLE 19-20-11 LOT 9 BLK 2 VACATION VILLA 9.72		002-06656-000	BECK GORDON E JR	Lot N 1/2 150 LAKEWOOD HEIGHTS 20-19-12 N 1/2 LOT 150 LAKEWOOD HTS ADD 20.57	
001-09945-004	AMERICAN HOME DEVELOPMENT OF CHICAGO INC	12-19-15 14.92 Acres PT E 1/2 W 1/2 SW FRL 14.92 ACRES 3,957.07		006-00318-000	BECKER DANIEL O AND ANTOINETTE A SIMPSON	Lot 14 Block 3 PENROD ADD 36-20-15 0.48 Acres LOT 14 BLK 3 PENROD ADD 231.13	
002-11074-107	ANDERSON MORRIS AND GEORGIAN ANDERSON CO-TRUSTEES	Lot PT7,PT8 PANTHER CREEK ESTATES 31-20-12 PART OF LOTS 7 AND 8 OF PANTHER CREEK ESTATES, BAXTER COUNTY, ARKANSAS. DESCRIBED AS FOLLOWS: FROM THE NE CORNER OF LOT 7, THENCE S 01°00'47" W 318.71 FEET, THENCE S 01°15'16" W 198.66 FEET, THENCE N 86°57'56" W 408.43 FEET, TO THE POINT OF BEGINNING, THENCE N 86°57'56" W 300.00 FEET, THENCE N 16°48'58" W 214.78 FEET, THENCE ALONG A CURVE TO THE RIGHT WITH A RADIUS OF 61.50 FEET, A ARC LENGTH OF 65.03 FEET, A DELTA ANGLE OF 60°29'04" AND A CHORD BEARING AND DISTANCE OF N 13°07'47" E 62.05 FEET, THENCE N 43°09'00" E 268.01 FEET. THENCE ALONG A CURVE TO THE RIGHT WITH A RADIUS OF 87.66 FEET, A ARC LENGTH OF 72.95 FEET, A DELTA ANGLE OF 47°42'04" AND A CHORD BEARING AND DISTANCE OF N 67°18'05" E 70.59, THENCE S 88°59'13" E 38.00 FEET, THENCE S 06°53'30" E 507.79 FEET, TO THE POINT OF BEGINNING. CONTAINING 3.00 ACRES.	121.30	009-02952-001	BELDING BROCK E	09-18-12 0.03 Acres A part of the Northeast 1/4 Northwest 1/4 of Section 9, Township 18 North, Range 12 West, same being a small triangular tract lying West of said Lot 75 of Trunk's 3rd Addition to the Town of Salesville, more particularly described as follows: Commencing at the Southwest corner of said Lot 75 aforesaid, run thence North, along the West line of said Lot 75, 135.2 feet to the Northwest corner of said lot; run thence in a Northwesterly direction, in a straight line, extending the North line of said Lot 75, to the intersection of said extended line and the East line of road; run thence in a Southeasterly direction, along East line of said road, to the point of beginning.	5.74
010-01665-000	ANDREWS JASON	Lot 154 BRIARCLIFF SEC 11 33-19-12 LOT 154 SEC 11 BRIARCLIFF 135.71		002-11081-101	BELL ALFRED AND SHELLY BELL	Lot PT 1 OAK RIDGE ACRES 18-21-13 Part of Lot 1, Oak Ridge Acres, a Subdivision, as shown by the recorded plat thereof, described as follows: Part of the NW 1/4 SW 1/4 of Section 18, Township 21 North, Range 13 West, described as follows: From the Northwest corner of the NW 1/4 SW 1/4, being the point of beginning, thence South 87 degrees 49 minutes 09 seconds East 1151.44 feet to a 3/8 inch rebar; thence South 00 degrees 46 minutes 30 seconds West 506.21 feet to a 3/8 inch rebar; thence North 87 degrees 49 minutes 09 seconds West 511.23 feet to a 3/8 inch rebar; thence South 01 degrees 39 minutes 36 seconds West 167.64 feet to a 3/8 inch rebar; thence North 87 degrees 38 minutes 50 seconds West 648.08 feet to the West line of said forty; thence North 01 degrees 39 minutes 44 seconds East 671.78 feet to the point of beginning. Being shown as Tract 1 on a Survey by Rose's Land Surveying, Inc., dated February 17, 1999 and filed March 9, 1999 as instrument number RS-73-99.	385.27
009-00148-000	ARMER ALICE	Lot 6,7 Block 2 SPENCER ADD 03-18-12 LOTS 6 & 7 BLK 2 SPENCER ORIG 15.41		002-11112-105	BELL ALFRED AND SHELLY BELL	ACRES 20-21-13 11.42 Acres LOT 5 NORTH WOOD ACRES 50.68	
002-07978-000	ARMER ALICE	Lot 21 Block 4 PIONEER ADDITION NLE 19-20-11 LOT 21 BLK 4 PIONEER ADD 14.23		001-07327-001	BELL ALFRED AND SHELLY BELL	18-21-13 8.7 Acres PART OF FRL E 1/2 OF THE E 1/2 OF THE NORTH 8.70 ACRES OF TRACT 16 COUNTRY VIEW ACRES The North 8.70 Acres of Tract 16	
002-07961-000	ARMER ALICE	Lot 3 Block 4 PIONEER ADDITION NLE 19-20-11 LOT 3 BLK 4 PIONEER ADDITION NLE 14.83					
009-00150-000	ARMER ALICE AND BILL ARMER	Lot 10,11 Block 2 SPENCER ADD 03-18-12 LOTS 10 & 11 BLK 2 SPENCER ORIG 15.41					
002-11020-046	ARMESTEADT LAVERL A AND MISTY ARMESTEADT	Lot 46 LAKEWOOD RANCHETTES 08-19-11 5.26 Acres LOT 46 LAKEWOOD RANCHETTES 514.13					
001-08943-000	ARNOLD TERRY JAY	14-20-14 2 Acres PT NE SW 1 ACRE & PT NW SW 1 ACRE 19.43					
001-05933-000	AUTREY MELEESA PIERCE	29-19-13 13.75 Acres PT NW 1/4 NW 1/4 13.75 ACRES 24.34					
010-02100-000	AVILA DARIO F	Lot 368 BRIARCLIFF SEC 12 04-18-12 LOT 368 SEC 12 BRIARCLIFF 135.71					
010-01124-000	AVILES CARLOS AND MARIA T AVILES	Lot 247 BRIARCLIFF SEC 9 32-19-12 LOT 247 SEC 9 BRIARCLIFF 119.92					
007-03310-125	BATLEY JOE S AND						

010-00950-000	BEMIS BRETT	Country View Acres, Baxter County, Arkansas described as follows: From the NW corner FRL E 1/2 Section 18, T-21 N R-13 W thence S 01°21'28" E 1161.84' to a 3/8" rebar, thence S 89°26'29" E 323.98' to a 3/8" rebar, thence N 01°06'13" W 1161.26' to a 1/2" rebar, thence N 89°22'08" W 329.15' to the Point of Beginning. Also, known as Tract 16N Country View Acres. 104.59			
001-04822-000	BENEDICT JACOB	Lot 37 BRIARCLIFF SEC 9 32-19-12 LOT 37 SEC 9 BRIARCLIFF 142.52			
		01-19-13 8.8 Acres The NE 1/4 NE 1/4, Section 1, Township 19 North, Range 13 West, EXCEPT Mountain Acres I and Mountain Acres II, containing 10.05 acres, more or less. ALSO LESS AND EXCEPT: Part of the Northeast Quarter of the Northeast Quarter, Section 1, Township 19 North, Range 13 West, Baxter County, Arkansas, more specifically described as follows: From the NW corner of said NE1/4 of the NE1/4, go along the West line of said NE1/4 of the NE1/4, South 02° 09' 44" West 513.89 feet to the point of beginning of tract being described; then leaving said West line, go South 89° 52' 13" East 271.53 feet; then go South 02° 09' 44" West 182.30 feet to the Northerly right of way line of Ridge Road as depicted on the recorded plat of "Replat of Mountain Acres"; then go along said right of way South 70° 52' 10" West 59.84 feet to the Northeast corner of Lot 99 of said "Replat of Mountain Acres"; then leaving said right of way line, go along the North line of said Lot 99 North 89° 52' 55" West 200.95 feet to the Northwest corner of said Lot 99; then leaving said lot boundary, go North 89° 23' 33" West 14.81 feet to a 3/8" rebar on the West line of said NE1/4 of the NE1/4; then go along said West line North 02° 09' 44" East 201.97 feet to the point of beginning, containing 1.25 acres. The bearings in the above described tract are referenced to Grid North, Arkansas State Plane Coordinate System, North Zone, North American Datum of 1983. 127.01			
001-04841-000	BENEDICT JEFFERY WEST	01-19-13 1.5 Acres PT SW 1/4 NE 1/4 1.50 ACRES 6.57			
002-11207-006	BENEDICT JEFFERY WEST	Lot 6 MOUNTAIN ACRES II 36-20-13 LOT 6 MOUNTAIN ACRES II 102.99			
001-07273-000	BENEDICT JEFFERY WEST	36-20-13 8.97 Acres S PT SE SE 8.97 ACRES 16.92			
001-08002-000	BENEDICT JOHN W AND ELVI J BENEDICT	08-19-14 120 Acres E 1/2 NE 80 A, NW NE 40 AC. 335.16			
001-08004-000	BENEDICT JOHN W AND ELVI J BENEDICT	08-19-14 40 Acres NE NW 40 ACRES 68.86			
008-00177-074	BENNETT CHARLES AND BRITTANY BENNETT	Lot 74 NORFORK VILLAGE ADD 1 07-18-12 LOT 74 NORFORK VILLAGE ADD 1 1,003.72			
008-00180-003	BENNETT CHARLES AND BRITTANY BENNETT	06-18-12 0.13 Acres PART OF THE SW 1/4 OF THE SW 1/4, FRACTIONAL SECTION 6, TOWNSHIP 18 NORTH, RANGE 12 WEST, RIGHT BANK OF WHITE RIVER, BAXTER COUNTY, ARKANSAS, MORE SPECIFICALLY DESCRIBED AS FOLLOWS; FROM THE NE CORNER OF LOT 74 OF FIRST ADDITION TO NORFORK VILLAGE, POINT OF BEGINNING OF TRACT BEING DESCRIBED, GO ALONG THE WESTERLY RIGHT OF WAY LINE OF RIVERVIEW DRIVE 85 FEET, MORE OR LESS, TO THE SOUTH SIDE OF A ROAD NAMED RIVERVIEW PLACE; THEN GO SOUTHWESTERLY ALONG THE SOUTH SIDE OF RIVERVIEW PLACE APPROXIMATELY 150 FEET TO A POINT THAT IS NORTH 16 DEGREES 27 MINUTES 04 SECONDS WEST FROM THE NW CORNER OF SAID LOT 74; THEN GO SOUTH 16 DEGREES 27 MINUTES 04 SECONDS EAST 38 FEET, MORE OR LESS, TO THE NW CORNER OF LOT 74 OF THE FIRST ADDITION TO NORFORK VILLAGE; THEN GO ALONG THE NORTH LINE OF SAID LOT 74, NORTH 73 DEGREES 23 MINUTES 00 SECONDS EAST 150.00 FEET TO THE POINT OF BEGINNING. 12.39			
007-03250-018	BENSON THOMAS R AND CHRISSY L BENSON	Lot 18,PT 17 INVERNESS 10-19-13 Lot 18, INVERNESS SUBDIVISION REPLAT, as shown by the recorded plat thereof, filed February 18, 1994, as Slide No. 926. ALSO: That part of Lot 17 of INVERNESS SUBDIVISION, described as follows: From the Southwest corner of Lot 17, thence North 48° 36' 14" East along the South line of Lot 17, 270.76 feet to a 3/8 inch rebar on the West side of Inverness Drive; thence along a curve to the left with radius of 40 feet and an arc length of 26.72 feet to a 3/8 inch rebar; thence leaving said line South 43° 24' 44" West 279.00 feet to the point of beginning. Being shown on a survey by Rose's Land Surveying, Inc. filed November 14, 2003, as Instrument #RS-368-2003. 1,656.46			
010-01047-000	BERRY ALBERTUS	Lot 167 BRIARCLIFF SEC 9 32-19-12 LOT 167 SEC 9 BRIARCLIFF 135.71			
010-01054-000	BERRY ALBERTUS	Lot 174 BRIARCLIFF SEC 9 32-19-12 LOT 174 SEC 9 BRIARCLIFF 140.12			
002-03921-000	BESS SEAN AND LISA GLOVER AND JANUARY STEWARD	Lot 4 Block O DOGWOOD PARK 5 30-20-12 LOT 4 BLK O DOGWOOD PARK 5 21.92			
002-06646-000	BIDDLE HOWARD	Lot W 1/2 144 LAKEWOOD HEIGHTS 20-19-12 W 1/2 LOT 144 LAKEWOOD HTS ADD 10.31			
002-06653-000	BIDDLE HOWARD	Lot W 1/2 148 LAKEWOOD HEIGHTS 20-19-12 W 1/2 LOT 148 LAKEWOOD HTS ADD 9.71			
002-06655-000	BIDDLE HOWARD	Lot S 1/2 149 LAKEWOOD HEIGHTS 20-19-12 S 1/2 LOT 149 LAKEWOOD HTS ADD 437.49			
005-00271-247	BIRD RALPH C AND MICHELLE R BIRD	Lot 47 Block 2 MELANIE HGTS BLOCK 2 33-19-14 LOT 47 MELANIE HEIGHTS BLOCK 2 574.23			
009-00225-000	BIXLER TRISTAN	Lot 53 TRUNKS ADD 2 09-18-12 LOT 53 SALESVILLE TRUNKS ADD 2 120.92			
001-03656-000	BLACK DYWAINE AND DEIBERO DAMON	34-21-12 70.96 Acres THE WEST HALF (W1/2) OF THE NORTHEAST QUARTER (NE1/4) OF SECTION 34, TOWNSHIP 21 NORTH, RANGE 12 WEST, BAXTER COUNTY, ARKANSAS, LESS AND EXCEPT THE FOLLOWING THREE (3) TRACTS: LESS AND EXCEPT THAT PART OF THE SW1/4 NE1/4 OF SECTION 34, TOWNSHIP 21 NORTH, RANGE 12 WEST, DESCRIBED AS FOLLOWS: BEGIN AT THE SW CORNER OF THE SW1/4 NE1/4 OF SECTION 34 AND RUN NORTH 280.7 FEET TO THE POINT OF BEGINNING FOR THE TRACT HEREIN DESCRIBED; CONTINUE NORTH 217.3 FEET, THENCE NORTH 67° 15' EAST 575.2 FEET; THENCE SOUTH 468.68 FEET; THENCE NORTH 88° 29' WEST 300 FEET; THENCE NORTH 85° 20' WEST 229.6 FEET TO THE POINT OF BEGINNING. ALSO LESS AND EXCEPT PART OF THE W1/2 NE1/4 SECTION 34, TOWNSHIP 21 NORTH, RANGE 12 WEST, DESCRIBED AS FOLLOWS: BEGINNING AT THE SW CORNER OF W1/2 NE1/4 SECTION 34, RUN NORTH 34° 34' EAST 224.6 FEET ACROSS RED BANK ROAD TO A POINT OF BEGINNING; THENCE RUN NORTH 07° 46' WEST 100 FEET; THENCE SOUTH 86° 20' EAST 300 FEET; THENCE SOUTH 07° 46' EAST 100 FEET; THENCE NORTH 86° 20' WEST 300 FEET TO THE POINT OF BEGINNING. ALSO LESS AND EXCEPT PART OF THE SW1/4 NE1/4, SECTION 34, TOWNSHIP 21 NORTH, RANGE 12 WEST, MORE SPECIFICALLY DESCRIBED AS FOLLOWS: FROM THE CENTER QUARTER CORNER OF SAID SECTION, POINT OF BEGINNING OF TRACT BEING DESCRIBED, GO ALONG THE WEST LINE OF SAID SW1/4 NE1/4, NORTH 01° 09' 50" EAST 280.70 FEET TO A ONE-HALF INCH REBAR WITH ALUMINUM ID CAP; THENCE LEAVING SAID WEST LINE, GO SOUTH 83° 49' 33" EAST 102.07 FEET TO A POINT IN THE CENTER OF RED BANK ROAD; THEN GO ALONG THE CENTER LINE OF RED BANK ROAD THE FOLLOWING MOVEMENTS: SOUTH 09° 58' 51" EAST 35.27 FEET; SOUTH 07° 53' 40" EAST 67.17 FEET; THENCE LEAVING SAID CENTER LINE, GO SOUTH 86° 20' 00" EAST 781.08 FEET TO A ONE-HALF INCH REBAR WITH ALUMINUM CAP; THEN GO SOUTH 04° 54' 6" WEST 192.47 FEET TO A ONE-HALF INCH REBAR WITH ALUMINUM ID CAP ON THE SOUTH LINE OF SAID SW1/4 NE1/4; THEN GO ALONG SAID SOUTH LINE NORTH 85° 16' 00" WEST 888.59 FEET TO THE POINT OF BEGINNING. 105.97			
001-02459-135	BLACKMON TIMOTHY E AND DELLA BLACKMON	32-19-12 IMPROVEMENT ONLY PT NE SW 32-19-12 CRESTWOOD MOBILE PARK #35 107.81			
010-02328-000	BLACKWELL JIMMIE JR	Lot 320 BRIARCLIFF SEC 14 04-18-12 LOT 320 SEC 14 BRIARCLIFF 119.92			
007-00845-000	BLANCHARD JOSEPH AND PROMISE BLANCHARD	Lot 8 Block 7 EVERGREEN ESTATES 10-19-13 LOT 8 BLK 7 EVERGREEN EST 809.67			
001-03261-000	BLANKENSHIP CARRIE MARIE	31-20-12 2 Acres PART OF THE SE 1/4 NE 1/4, SECTION 31, T-20-NR-12-W, BAXTER COUNTY, ARKANSAS DESCRIBED AS FOLLOWS: BEGINNING AT THE SW CORNER OF SAID SE 1/4 NE 1/4, THENCE NORTH, 183.6 FEET; THENCE N 89 DEGREES 58 MINUTES E, 474.6 FEET; THENCE SOUTH, 183.6 FEET; THENCE S 89 DEGREES 58 MINUTES W, 474.6 FEET TO THE POINT OF BEGINNING CONTAINING 2.00 ACRES, MORE OR LESS. ALSO, A 50 FOOT ACCESS EASEMENT BEING PART OF THE SE 1/4 NE 1/4, SECTION 31, T-20-N R-12-W, BAXTER COUNTY, ARKANSAS DESCRIBED AS FOLLOWS: STARTING AT THE SW CORNER OF SAID SE 1/4 NE 1/4, THENCE NORTH, 829.9 FEET; THENCE S 87 DEGREES 36 MINUTES E, 425.1 FEET TO THE POINT OF BEGINNING THENCE S 87 DEGREES 36 MINUTES E, 50.0 FEET; THENCE SOUTH, 626.1 FEET; THENCE S 89 DEGREES 58 MINUTES W, 50.0 FEET; THENCE NORTH, 628.2 FEET TO THE POINT OF BEGINNING CONTAINING 0.72 ACRE, MORE OR LESS. 83.20			
010-11219-054	BLUE CAP LLC	Lot 54 THE SUMMIT 29-19-12 LOT 54 THE SUMMIT 4,563.13			
002-04345-012	BLUE RIBBON RENTALS LLC	Lot 12,13,14,& 15 EMERALD HILLS 32-20-12 LOTS 12,13,14, & 15 EMERALD HILLS 201.98			
001-03317-000	BLUE RIBBON RENTALS LLC	32-20-12 20.9 Acres Part of the NE 1/4 of the SE 1/4 of Section 32, Township 20 North, Range 12 West, bounded and described as follows: Beginning at the NW corner of said NE 1/4 SE 1/4, and running thence South 0 deg. 14' East, along the West boundary of said NE 1/4 SE 1/4, 174 feet, more or less, to the NW corner of Emerald Hills Subdivision; thence N. 89 deg. 31' East, along the North boundary of said Subdivision, 370 feet to the NE corner of said subdivision; thence continue N. 89 deg. 31' East, 131.00 feet to a point; thence run North 0 deg. 14' West, 174 feet, more or less, to a point on the North boundary of said NE 1/4 SE 1/4; thence run S. 89 deg. 31' West, 501 feet, to the point of beginning. Together with all of the grantors interest in a road easement 40 feet in width running East and West across the property, the centerline of which is described as being 20 feet South of and parallel to the North boundary of said property. ALSO: A part of the Northeast 1/4 Southeast 1/4 of Section 32, Township 20 North, Range 12 West, bounded and described as follows: From the Northwest corner of the said Northeast 1/4 Southeast 1/4, run North 89° 31' East, 501 feet to the point of beginning for the tract herein 12.39			
002-11156-009	BLUMENFELD FREDERICK	Lot 9 Block 6 KOSO POINTE 07-18-11 LOT 9 BLOCK 6 KOSO POINTE 290.94			
002-11058-100	BOELKES KATHIE LEE	Lot M CHICKASAW TRAILS 1ST ADD 16-21-12 LOT M 1ST ADDITION CHICKASAW TRAILS 148.92			
010-02167-000	BOGEST ENTERPRISES LLC	Lot 38 BRIARCLIFF SEC 14 04-18-12 LOT 38 SEC 14 BRIARCLIFF 129.45			
001-00217-000	BOGGS WILLIAM	20-18-11 4.44 Acres Part of the West 1/2 of the Southwest 1/4 Southwest 1/4 of Section 20, Township 18 North, Range 11 West, Baxter County, Arkansas, described as follows: Commencing at Southwest corner of said Section 20, thence along the West line of said Section 20, North 02° 13' 00" East 24.44 feet to the centerline of County Road 249, the point of beginning; thence continue along said West line, North 02° 13' 00" East, 869.45 feet; thence leaving said West line, South 87° 46' 54" East, 454.30 feet to the centerline of County Road 249; thence along said centerline the following calls: South 32° 26' 12" West, 16.83 feet; along a curve to the right having a central angle of 12° 32' 11" a radius of 665.07 feet, an arc length of 145.52 feet, and being subtended by a chord of South 38° 42' 18" West, 145.23 feet; South 44° 58' 23" West, 116.45 feet; along a curve to the left having a central angle of 32° 15' 26", a radius of 195.24 feet, an arc length of 109.92 feet, and being subtended by a chord of South 28° 50' 39" West, 108.47 feet; South 12° 42' 56" West, 312.10 feet; along a curve to the right having a central angle of 32° 14' 53", a radius of 250.43 feet, an arc length of 140.96 feet, and being subtended by a chord of South 28° 50' 27" West, 139.10 feet; South 44° 57' 53" West, 148.00 feet; along a curve to the left having a central angle of 10° 20' 50" a radius of 110.19 feet, an arc length of 19.90 feet, and being subtended by a chord of South 39° 49' 57" West, 19.87 feet the point of beginning. Being shown on a Survey by NTS Associates, Inc., dated October 25, 2005 and filed November 2, 2005 as Instrument #RS-357-2005. 227.03			
001-00081-001	BOGGS WILLIAM E III	08-18-11 IMPROVEMENT ONLY PT SW SE 1.48 ACRES 7.64			
007-14033-001	BOHANNON DANIEL N AND BOHANNON	03-19-13 0.02 Acres PT NW SE 0.02 ACRE Part of the Northwest Quarter of the Southeast Quarter (NW 1/4 SE 1/4) of Section 3, Township 19 North, Range 13 West in Baxter County, Arkansas, described as follows: Commence at the Southwest corner of said NW 1/4 SE 1/4; thence S. 89°41'09" E., 180.18 feet; thence N. 03°15'22" E., 223.61 feet to the Southeast corner of Lot 24, Block 1 of Northbrook Subdivision and the point of beginning; thence continue N. 03°15'22" E., 89.77 feet to the Northeast corner of said Lot 24, Block 1 of Northbrook Subdivision; thence S. 62°51'15" E., 9.84 feet; thence S. 03°15'22" W., 85.74 feet; thence N. 87°04'44" W., 9.00 feet to the point of beginning. 8.79			
002-06479-000	BOLLMAN WAYNE E	Lot PT 20,33 LAKEWOOD HEIGHTS 20-19-12 LOT PT LOTS 20,33 LAKEWOOD HTS 16.01			
001-08550-001	BOLTON JAMES E AND BOLTON; AND THOM	25-19-14 1.1 Acres PART OF THE NW1/4 NE1/4 OF SECTION 25, TOWNSHIP 19 NORTH, RANGE 14 WEST, BAXTER COUNTY, ARKANSAS, MORE PARTICULARLY DESCRIBED AS FOLLOWS: COMMENCING AT THE NE1/16 CORNER TO SAID SECTION 25, THEN GO N 88°23'00"W 624.25 FEET; THEN GO N 04°33'00"E 790.93 FEET; THEN GO N 80°10'04"E 250.19 FEET TO A 3/8 INCH REBAR AND THE POINT OF BEGINNING; THEN GO N 08°59'48"W 57.37 FEET; THEN GO N79°06'42" 39.33 FEET; THEN GO N70°19'58"E 46.31 FEET; THEN GO N50°09'26"E 70.17 FEET; N 32°08'24 72.51 FEET; THEN GO N 56°09'54"E 119.14 FEET TO THE WEST RIGHT OF WAY OF ARKANSAS HIGHWAY #126; THEN GO ALONG SAID HIGHWAY RIGHT OF WAY S 04°45'35"E 299.27 FEET; THEN LEAVING SAID HIGHWAY RIGHT OF WAY GO S 88°10'11"W 148.32 FEET; THEN GO N 01°39'31"W 55.32 FEET; THEN GO S 88°04'24"W 139.74 FEET TO THE POINT OF BEGINNING, CONTAINING 1.10 ACRES MORE OR LESS AND SUBJECT TO ALL RIGHTS OF WAY AND/OR EASEMENTS THAT MAY EXIST. 973.52			
002-07471-000	BONCEA MARIUS	Lot 8 Block 5 GRACELAND NLE 19-20-11 LOT 8 BLK 5 GRACELAND ADD 14.83			
002-08166-000	BONCEA MARIUS	Lot 37 Block 6 TOWER GROVE SUB NLE 21-20-11 LOT 37 BLK 6 TOWER GROVE ADDITION 9.12			
002-03804-000	BOWERS BRYAN AND CASSIE BOWERS	Lot 3-9 Block H DOGWOOD PARK 4 30-20-12 LOTS 3-9 BLK H DOGWOOD PARK 4 234.26			
001-02904-000	BOWERS TRAVIS SHANE	24-20-12 1.25 Acres Part of the East 3/4 of the SW 1/4 NW 1/4 Section 24, Township 20 North, Range 12 West, bounded and described as follows: Beginning at the SE corner of said SW 1/4 NW 1/4 and run thence North 485 feet to a point of beginning for the tract herein described; run thence North 125 feet to a point; run thence West to the East line of Old Highway No. 101; run thence Southwesterly along the East line of said Old Highway 101, to a point due West of the beginning point; run thence East 400 feet, more or less, to the point of beginning. 478.49			
002-04319-000	BOWGEN ETHEL SUE AND APRIL	Lot 9 EL VADO SUBDIVISION 32-19-13 2.25 Acres LOT 9 EL VADO ADD 1,242.32			
004-00116-002	BOYD MARISA L	Lot PT LOT 1103, 1104 & 1105 COTTER LOTS 31-19-14 Lots 1104 and 1105 in the Town of Cotter, as shown by the recorded plat thereof. ALSO: Part of Lot 1103 in the Town of Cotter, Arkansas, described as follows: Beginning at the NW corner of said Lot 1103, run in a Northeasterly direction, along the North line of said Lot, 10.0 feet to a point; thence run in a Southerly direction, 125 feet, more or less, to a point which is 7.0 feet Northeasterly, along the South line, from the SW corner of Lot 1103; thence run in a Southwesterly direction, along said South line, 7.0 feet to the SW corner thereof; thence run in a Northwesterly direction, along the West line of Lot 1103, 125.0 feet to the point of beginning. 518.04			
001-02659-211	BOYD SUSAN	13-20-12 BOAT DOCK LOCATED ON NORFORK LAKE ZONE 24 DOCK #5219 202.15			
007-00790-000	BRADFORD JEFFREY E JR	Lot 19 Block 2 EVERGREEN ESTATES 10-19-13 LOT 19 BLK 2 EVERGREEN EST 214.00			
002-03846-000	BRADLEY BYRON AND LEANDREA	Lot 9,10 Block K DOGWOOD PARK 5 30-20-12 LOT 9 & 10 BLK K DOGWOOD PARK 5 107.55			
005-02925-001	BRAMBLETT WALTER AND MARCELLA BRAMBLETT	33-19-14 1.28 Acres PT NW NW 1.28 ACRES 646.60			
001-09306-000	BRANDOW BRIAN WADE	22-20-14 1.7 Acres A part of the Southeast 1/4 of the Southeast 1/4 of Section 22, Township 20 North, Range 14 West, described as follows: Starting at the Southeast corner of the Southeast 1/4 of said Section 22, run thence West, 562 feet; thence North 6 deg. East 586 feet to the point of beginning for the tract herein described; thence South 84 deg. East, 160 feet; thence South, 175 feet; thence West, along an existing fence line, 160 feet, more or less, to the West line of the Daudet property; thence North 8 deg. East, 175 feet to the point of beginning. The land being conveyed is a tract 160 feet in width East and West and 175 feet in length North and South. ALSO: Part of the Southeast 1/4 Southeast 1/4 of Section 22, Township 20 North, Range 14 West, described as follows: Commencing at the Southeast corner of said Section 22, thence North 86 deg. 24' West, 555.3 feet; thence North 4 deg. 26' East, 196.3 feet; thence North 4 deg. 01' East, 194.4 feet; thence South 87 deg. 58' East, 159.8 feet; thence North 4 deg. 43' East, 91.2 feet to the point of beginning; thence continue North 3 deg. 43' East, 85.3 feet; thence South 86 deg. 43' East, 63.5 feet; thence North 4 deg. 46' West, 85.3 feet; thence North 86 deg. 43' West, 64.9 feet to the point of beginning. Being shown as Tract A one Survey by Isbell Engineering & Surveying, Inc., filed August 15, 1983 as Instrument #RS-1 92-83. ALSO: An easement for roadway purposes as described in Deed Record Book 86, page 8. AND: Part of the SE1/4 SE1/4, Section 22, Township 20 North, Range 14 West, described as follows: Commencing at the SE corner of said Section 22, thence N. 86° 24' W., 555.3 feet; thence North 4° 26' E. 196.3 feet to the point of beginning; thence North 4° 01' E. 194.4 feet; thence South 87° 58' E. 159.8 feet; thence South 31° 14' E. 126.8 feet; thence South 17° 38' W. 93.1 feet; thence North 87° 35' W. 211.1 feet to point of beginning, containing 0.93 acre, more or less. ALSO an easement for roadway purposes as described in Deed Record 86, Page 8. Above described tract is subject to an easement for road purposes over and across an existing private road running in a Northeasterly direction across the East part of the above described tract to the East line of said tract. 221.35			
001-01760-004	BRANSCUM RAYMOND W TRUSTEE	33-18-12 43.68 Acres NW NE 36.32 ACRES AND N 1/2 SE FRL NW FRL 8.62 ACRES TOTAL 44.94 ACRES The NW 1/4 of the NE 1/4; and the N 1/2 of the SE Fr. 1/4 of the NW Fr. 1/4, all in Section 33, Township 18 North, Range 12 West. LESS AND EXCEPT: Part of the NW 1/4 of the NE 1/4 of Section 33, Township 18 North, Range 12 West, Baxter County, Arkansas, described as follows: Starting at the E 1/16 corner between Sections 28 and 33, (NE corner of the NW 1/4 NE 1/4), a Baxter County Monument; thence North 88 degrees 44 minutes 32 seconds West for a distance of 598.20 feet along the North line of said NW 1/4 NE 1/4 to a 3/8 inch rebar and the point of beginning for the tract herein described; thence South 01 degrees 00 mmutes 06 seconds West for a distance of 220.00 feet to a 3/8 inch rebar; thence North 88 degrees 44 minutes 32 seconds West for a distance of 222.72 feet to a 3/8 inch rebar on top of bluff; thence North 04 degrees 49 minutes 49 seconds East for a distance of 220.43 feet along top bluff to a 3/8 inch rebar on the North line of said NW 1/4 NE 1/4; thence South 88 degrees 44 minutes 32 seconds East for a distance of 206.00 feet to the point of beginning; Also an Easement over and			

		across the following: A 50 foot access easement to the above described tract, said easement being in a part of the NE 1/4 of Section 33, Township 18 North, Range 12 West, Baxter County, Arkansas, and more particularly described as follows: Starting at the E 1/16 corner between Sections 28 and 33, (NE corner NW 1/4 NE 1/4, Section 33), a Baxter County Monument; thence South 01 degrees 00 minutes 06 seconds West for a distance of 195.00 feet along the East line of said NW 1/4 NE 1/4 to the point of beginning; thence South 01 degrees 00 minutes 06 seconds West for a distance of 1131.92 feet along the East line of said NW 1/4 NE 1/4 to the SE corner of said NW 1/4 NE 1/4; thence South 88 degrees 33 minutes 32 seconds East for a distance of 66.81 feet to a 3/8 inch rebar on the West R/W line of Arkansas Hwy. No. 177; thence along a curve to the left having a radius of 756.20 feet and an arc length of 56.44 feet, being subtended by a chord of South 29 degrees 03 minutes 19 seconds West for a distance of 56.43 feet along said West R/W line to a point; thence leaving R/W line run thence North 88 degrees 33 minutes 32 seconds West for a distance of 90.27 feet to a point; thence North 01 degrees 00 minutes 06 seconds East for a distance of 1131.76 feet to a point; thence North 88 degrees 44 minutes 32 seconds West for a distance of 546.20 feet to a point; thence North 01 degrees 00 minutes 08 seconds East for a distance of 25.00 feet to the SE corner of above described tract; thence continue North 01 degrees 00 minutes 08 seconds East for a distance of 25.00 feet along the East line of said tract to a point; thence South 88 degrees 44 minutes 32 seconds East for a distance of 598.20 feet to the point of beginning. ALSO LESS AND EXCEPT: a part of the NW 1/4 of the NE 1/4 of Section 33, Township 18 North, Range 12 West, Baxter County Arkansas, described as follows: Starting at the NE corner of the NW 1/4 of the NE 1/4, thence North 88 degrees 44 minutes 32 seconds West along the North line of said NW 1/4 NE 1/4 804.20 feet to a 3/8 inch rebar and the point of beginning for the tract herein described; continue thence North 88 degrees 44 minutes 32 seconds West along the North line 541.49 feet, more or less, to the NW corner of the NW 1/4 NE 1/4; thence South along the West line of the NW 1/4 NE 1/4, 220.00 feet; thence South 88 degrees 44 minutes 32 seconds East 520 feet, more or less, to the top of the bluff as shown on Rural Survey dated July 25, 2007 by Slater Surveying; thence North 04 degrees 49 minutes 49 seconds East 220.43 feet along top of bluff to a 3/8 inch rebar on the North line of said NW 1/4 NE 1/4 and the point of beginning. LESS AND EXCEPT that portion located in the railroad right of way. 69.31	AND YOLANDA JASMIN BRYEANS	31-21-14 10.3 Acres (LEGAL ALSO DESCRIBES 001-09879-001 IN SEC 32) Part of the Southwest 1/4 of Section 32, Township 21 North, Range 14 West and part of the Southeast 1/4 of Southeast 1/4 of Section 31, Township 21 North, Range 14 West, Baxter County, Arkansas, described as follows: Starting at the Southwest corner of the Northwest 1/4 Southwest 1/4 of Section 32, Township 21 North, Range 14 West for the Point of Beginning; thence South 88° 16' 35" East, 303.77 feet to the Northwest side of County Road No. 17; thence along said right of way, South 38° 59' 11" West, 514.69 feet; thence South 35° 45' 46" West, 563.81 feet to a point; thence leaving said right of way, North 30° 36' 00" West, 1039.09 feet to the South line of Northeast 1/4 Southeast 1/4 of Section 31, Township 21 North, Range 14 West; thence along said line, South 88° 11' 43" East, 879.06 feet to the Point of Beginning. 488.60	
001-01760-000	BRANSCUM RAYMOND W TRUSTEE	33-18-12 6.62 Acres N 1/2 N 1/2 SW NE AND PT SE NE LYING NORTH AND WEST OF ARK HWY 177 11.00 ACRES 151.33	001-09879-001	BRYEANS DWIGHT E AND YOLANDA JASMIN BRYEANS	32-21-14 1.41 Acres (LEGAL ALSO DESCRIBES 001-09872-000 IN SEC 31) Part of the Southwest 1/4 of Section 32, Township 21 North, Range 14 West and part of the Southeast 1/4 of Southeast 1/4 of Section 31, Township 21 North, Range 14 West, Baxter County, Arkansas, described as follows: Starting at the Southwest corner of the Northwest 1/4 Southwest 1/4 of Section 32, Township 21 North, Range 14 West for the Point of Beginning; thence South 88° 16' 35" East, 303.77 feet to the Northwest side of County Road No. 17; thence along said right of way, South 38° 59' 11" West, 514.69 feet; thence South 35° 45' 46" West, 563.81 feet to a point; thence leaving said right of way, North 30° 36' 00" West, 1039.09 feet to the South line of Northeast 1/4 Southeast 1/4 of Section 31, Township 21 North, Range 14 West; thence along said line, South 88° 11' 43" East, 879.06 feet to the Point of Beginning. 5.69
009-00276-000	BRASHER CRAIG AND KARLA	Lot 13,14 VERAS ADD 09-18-12 LOT 13 & 14 SALESVILLE VERAS ADD 73.05	001-09881-001	BRYEANS DWIGHT E AND YOLANDA JASMIN BRYEANS	32-21-14 35.81 Acres (LEGAL ALSO DESCRIBES 001-09871-000 IN SEC 31) A part of the Southeast 1/4 of the Southeast 1/4 of Section 31 and a part of the South one-half of the Southwest 1/4 of Section 32, Township 21 North, Range 14 West, Baxter County, Arkansas, described as follows: Beginning at a 3/8" rebar at the Southeast corner of Section 31, Township 21 North, Range 14 West, Baxter County, Arkansas, as shown in RS-704-92, go along the South line, North 89° 24' 00" West, 530.00 feet to a 1/4" rod on the Southeast right of way line of County Road No. 17; then go along the said right of way line, North 34° 56' 08" East, 951.45 feet to a one-half inch rebar; then leaving the said right of way line, go North 89° 36' 00" East, 1865.00 feet to a 1/4" rod and a "steel post" as shown in RS-D-203; then go South 00° 16' 48" East, 878.61 feet to a "steel post" as shown in RS-D-203 and a one-half inch rebar set on the South line of Section 32; then go along the said South line, North 87° 34' 03" West, 1885.83 feet to the point of beginning. Being shown on a Survey by McMath Land Surveying dated November 26, 2010 and filed November 29, 2010 as Instrument #RS-194-2010. 50.98
002-11129-009	BRECHNITZ BENN	LOT 62 LEISURE HILLS NORTH MOBILE HOME PARK (PREVIOUS 62) 7.76	001-05441-000	BRYNIARSKI AMERIC J, TIMOTHY J BRYNIARSKI II, THEO	14-19-13 5 Acres A part of NE1/4 SW1/4 of Section 14, Township 19 North, Range 13 West, described as follows: Begin at the NW corner of NE1/4 SW1/4 of Section 14 and run South 72 deg. 30 min. East along the South R/W line of County Road No. 53, 472.4 feet to a point of beginning. From the point of beginning run South 1 deg. 36 min. West 563.6 feet, thence South 88 deg. 24 min. East, 440.0 feet, thence North 1 deg. 36 min. East 426.4 feet, thence North 71 deg. 05 min. West, 460.9 feet to the point of beginning. Containing 5.0 acres. 268.85
001-02083-004	BRILL CHRIS	16-19-12 BOAT DOCK LOCATED 16-19-12 LOCATED ON NORFORK LAKE ZONE 3 DOCK #5073 157.53	001-00464-000	BUCKLEY JACK K	Lot 161 COTTER LOTS 31-19-14 LOT 161 COTTER 21.32
001-01102-001	BRINDLEY MIKE AND CODY BRINDLEY	14-17-12 64.52 Acres NW NW 40.27 ACRES PT SE NW 12.33 ACRES PT SW NW 11.67 PT SE SW .25 64.52AC M/L 606.08	002-08742-000	BURGESS JOY LORRAINE	30-19-11 0.5 Acres PT SW 1/4 NW 1/4 FRL .50 ACRES 57.98
002-03528-000	BRIXEY DORIS C	Lot 2 Block 6 DOGWOOD PARK 2 20-20-12 LOT 2 BLK 6 DOGWOOD PARK 2 19.44	001-01919-001	BURKE JOHNATHAN F AND ASHLEY M BURKE NOC KELLER RO	Lot 86 OAK FOREST ADD 14-20-12 LOT 86 OAK FOREST ADD 127.42
002-10680-018	BROOK HAVEN LODGE LLC	Lot 18 WILDCAT SHOALS ADD 23-19-15 LOT 18 WILDCAT SHOALS SUB. 3,688.99	004-00033-000	BSRC LLC	07-19-12 16.43 Acres PT. SW SE & PT. NW NE 15.64 ACRES AND Part of the SW 1/4 SE 1/4, Section 6 and part of the NW 1/4 NE 1/4 Section 7, all in Township 19 North, Range 12 West, described as follows: Starting at the NW corner of said NW 1/4 NE 1/4, Section 7, run South 75 deg. 45' East 503.3 feet to the point of beginning. Thence South 33 deg. 44' West 67.7 feet, thence North 81 deg. 18' East 151.0 feet, thence North 61 deg. 26' East 76.7 feet; thence North 26' deg. 10' East 182.9 feet, thence South 0 deg. 03' East 300.9 feet, thence South 86 deg. 01' East 590.8 feet; thence South 1 deg. 30' West 1023.8 feet; thence North 89 deg. 06' West 1333.2 feet, thence North 1 deg 00' East 901.3 feet; thence South 89 deg. 06' East 331.6 feet, thence North 10 deg. 27' East 179.4 feet, thence North 34 deg. 02' East 114.1 feet; thence North 81 deg. 18' East 67.6 feet to the point of beginning, containing 32.07 acres, more or less. EXCEPT: Part of the SW 1/4 SE 1/4 of Section 6 and part of the NW 1/4 NE 1/4 of Section 7, all in Township 19 North, Range 12 West, described as follows: Starting at the NW corner of said NW 1/4 NE 1/4 of Section 7, run S. 75 deg. 45' E, 503.3 feet to a point on the North R/W line of Oak Creek Drive; thence run S. 33 deg. 44' W., 67.7 feet to a point on the South R/W line of said Oak Creek Drive; thence run N. 81 deg. 18' E., along said South R/W line, 100.0 feet to the point of beginning for the tract herein described; thence run S. 1 deg. 30' W, parallel to the East line of said NW 1/4 NE 1/4, 250.0 feet to a point; thence run S. 22 deg. 13' E., 972.88 feet to a point on the south line of said NW 1/4 NE 1/4 which is N. 89 deg. 06' W., along said South line; 400.0 feet from the SE corner thereof; thence run S. 89 deg. 06' E., along said South line, 400.0 feet to the SE corner of said NW 1/4 NE 1/4; thence run N. 1 deg. 30' E., along the East line of said forty, 1023.8 feet to the SE corner of the Harold C. Leap tract; thence run N. 86 deg.01' W., along the South line of said Harold C. Leap tract, 590.8 feet to the SW corner thereof; thence run N. 0 deg. 03' W., along the west line of said Harold C. Leap tract, 300.9 feet to a point on the Southeasterly R/W line of Oak Creek Drive; thence run along said Southeasterly R/W line with the following courses: S. 26 deg. 10' W., 182.9 feet thence S. 61 deg. 26' W., 76.7 feet; thence S. 81 deg. 18' W., 51.0 feet to the point of beginning, containing 15.64 acres, more or less. 530.41
001-09977-010	BROOK HAVEN LODGE LLC	23-19-15 1.5 Acres A part of the NW1/4 of the NE1/4 of Section 23, Township 19 North, Range 15 West, Baxter County, Arkansas, described as follows: Begin at the Northeast corner of said NW1/4 NE1/4 and run North 00° 45' 00" East, 400.41 feet; thence South 54° 17' 33" West, 356.83 feet; thence South 54° 45' 17" West, 84.84 feet; thence South 36° 15' 00" East, 22.48 feet; thence South 02° 57' 00" West, 757.66 feet; thence South 65° 40' 00" West, 321.59 feet to a 4 inch rebar on the North line of Wheatstone Place for the point of beginning of the tract herein described; thence run South 65° 40' 00" West, 220.00 feet along the North line of Wheatstone Place to a 4 inch rebar; thence run North 24° 20' 00" West, 288.61 feet to a 4" rebar; thence run North 59° 49' 21" East, 221.15 feet to a 4 inch rebar; thence run South 24° 20' 00" East, 311.12 feet to the point of beginning. Said property contains 1.50 acres, more or less. 470.34	001-00464-000	BUCKLEY JACK K	30-19-11 0.5 Acres PT SW 1/4 NW 1/4 FRL .50 ACRES 57.98
001-05195-001	BROOKS JOSHUA D AND KAIYA BROOKS	07-19-13 46.33 Acres PART OF THE NORTHEAST 1/4 OF THE SOUTHEAST 1/4, PART OF THE NORTHWEST 1/4 OF THE SOUTHEAST 1/4, AND PART OF THE SOUTHEAST 1/4 OF THE NORTHEAST 1/4 OF SECTION 7, TOWNSHIP 19 NORTH, RANGE 13 WEST, BAXTER COUNTY, ARKANSAS, MORE PARTICULARLY DESCRIBED AS FOLLOWS: COMMENCING AT THE 1/4 CORNER BETWEEN SECTIONS 7 AND 8 OF TOWNSHIP 19 NORTH, RANGE 13 WEST, A CONCRETE MONUMENT; RUN THENCE N 87° 03' 47" W, A DISTANCE OF 288.59 FEET TO THE POINT OF BEGINNING OF TRACT BEING DESCRIBED; RUN THENCE S 02° 06' 25" W, A DISTANCE OF 1342.88 FEET TO A 1/2-INCH REBAR WITH CAP NO. 1655 ON THE SOUTH LINE OF THE SAID NORTHEAST 1/4 OF THE SOUTHEAST 1/4; RUN THENCE ALONG SAID SOUTH LINE N 86° 54' 40" W. A DISTANCE OF 1039.94 FEET TO THE SE 1/16 CORNER OF SAID SECTION 7, A COUNTY MONUMENT; RUN THENCE N 87° 04' 56" W ALONG THE SOUTH LINE OF SAID NORTHWEST 1/4 OF THE SOUTHEAST 1/4 A DISTANCE OF 334.01 FEET TO A 3/8-INCH REBAR WITH CAP NO. 784; THENCE LEAVING SAID SOUTH LINE RUN N 01° 50' 03" E, A DISTANCE OF 1340.34 FEET TO THE NORTH LINE OF SAID NORTHWEST 1/4 OF THE SOUTHEAST 1/4; RUN THENCE S 87° 03' 47" E ALONG SAID NORTH LINE A DISTANCE OF 330.54 FEET TO THE SE 1/16 CORNER OF SAID SECTION 7, A COUNTY MONUMENT; THENCE CONTINUE S 87° 03' 47" E ALONG THE NORTH LINE OF SAID NORTHEAST 1/4 OF THE SOUTHEAST 1/4 A DISTANCE OF 778.79 FEET; THENCE LEAVING SAID NORTH LINE RUN N 02° 56' 42" E, A DISTANCE OF 624.09 FEET TO THE SOUTHERN RIGHT OF WAY LINE OF HIGHWAY 178; RUN THENCE S 87° 24' 51" E ALONG SAID RIGHT OF WAY LINE A DISTANCE OF 289.26 FEET; THENCE LEAVING SAID RIGHT OF WAY LINE RUN S 06° 09' 09" W, A DISTANCE OF 389.07 FEET TO A 3/8-INCH REBAR; RUN THENCE S 02° 06' 25" W, A DISTANCE OF 237.42 FEET TO THE POINT OF BEGINNING CONTAINING IN AGGREGATE 46.33 ACRES. AS SHOWN ON SURVEY DATED AUGUST 18, 2020 AND FILED FOR RECORD SEPTEMBER 11, 2020 AS INSTRUMENT NO. L202009201, PREPARED BY ELLINGTON ENGINEERING SERVICES, INC. 66.89	010-02468-000	BURKHOLDER CHARITY ALEXIS	Lot 244 BRIARCLIFF SEC 16 04-18-12 LOT 244 SEC 16 BRIARCLIFF 119.92
001-03676-000	BROTHERTON JOSHUA L	34-21-12 1.1 Acres PT SW 1/4 SE 1/4 A PART OF THE SW1/4 SE1/4 SECTION 34, TOWNSHIP 21 NORTH, RANGE 12 WEST, BOUNDED AND DESCRIBED AS FOLLOWS: BEGINNING AT THE NW CORNER OF SAID 40 AND RUN THENCE EAST 340 FEET TO A POINT OF BEGINNING FOR THE TRACT HEREIN DESCRIBED; RUN THENCE SOUTH 310 FEET TO A POINT, RUN THENCE SOUTHEASTERLY IN A LINE PERPENDICULAR TO HIGHWAY 101, 40 FEET MORE OR LESS TO THE NORTH RIGHT OF WAY LINE OF SAID HIGHWAY 101, RUN THENCE NORTHEASTERLY ALONG THE NORTH RIGHT OF WAY LINE OF NEW HIGHWAY 101 500 FEET MORE OR LESS TO A POINT WHERE SAID HIGHWAY INTERSECTS THE NORTH LINE OF THE SW1/4 SE1/4 SECTION 34; RUN THENCE WEST ALONG THE NORTH LINE OF SAID FORTY 375 FEET, MORE OR LESS TO THE POINT OF BEGINNING, SITUATED IN BAXTER COUNTY, ARKANSAS. 503.99	002-03772-000	BURNS ETHAN AND SHANA BURNS	Lot 10 Block F DOGWOOD PARK 4 30-20-12 LOT 10 BLK F DOGWOOD PARK 4 19.44
001-00326-000	BROUGHTON FRANCES AND CLIFFORD MAULSBY	05-19-11 80 Acres NE SW 40 ACRES AND NW SE 40 ACRES TOTAL 80 AC 140.18	007-01760-000	BURROUGHS WADE AND LORI YARDLEY CO TRUSTEES	Lot 138 MEADOWCREST ADD 3 10-19-13 LOT 138 MEADOWCREST ADD 3 366.89
010-00433-000	BROWN DONALD	Lot 247 BRIARCLIFF SEC 6 29-19-12 LOT 247 SEC 6 BRIARCLIFF 282.95	010-02143-000	BUSHONG CORBIN L AND SANDRA L BUSHONG	Lot 7 BRIARCLIFF SEC 14 04-18-12 LOT 7 SEC 14 BRIARCLIFF 105.60
001-00715-101	BROWN STEVEN	20-20-11 IMPROVEMENT ONLY PT SW NE 19 ACRES 546.47	007-01619-000	BUSSARD RONALD L AND SHAWNA R BUSSARD	Lot 17A MEADOWCREST ADD 10-19-13 LOT 17A MEADOWCREST ADD 153.64
002-05010-000	BROWNING ELSIE JANE SUCCESSOR TRUSTEE	Lot 5,PT 4 HENDERSON HEIGHTS 30-20-11 LOT 5 AND PT LOT 4 OF REPLAT OF HENDERSON HEIGHTS MORE DESCRIBED AS FOLLOWS: STARTING AT THE SE CORNER OF SAID LOT 4, A 3/8 INCH REBAR THENCE NORTH 87° 43'58" WEST FOR A DISTANCE OF 163.18 FEET ALONG THE SOUTH LINE LOT 4 TO 3/8 INCH REBAR AND THE POINT OF BEGINNING; THENCE CONTINUE THENCE NORTH 87° 43' 58" WEST FOR A DISTANCE OF 105.00 FEET TO THE SW CORNER SAID LOT 4; THENCE NORTH 12° 13' 19" WEST FOR A DISTANCE OF 24.79 FEET TO A 1/2 REBAR, THENCE SOUTH 89° 38' 46" EAST FOR A DISTANCE OF 107.49 FEET A 1/2" PIPE THENCE SOUTH 05° 34' 43" EAST FOR A DISTANCE OF 27.88 FEET TO THE POINT OF BEGINNING TOGETHER WITH AND SUBJECT TO COVENANTS, EASEMENTS AND RESTRICTIONS OF RECORD SAID PROPERTY CONTAINS 0.06 ACRES MORE OR LESS. SURVEY RECORDED AS RS-127-11 462.04	001-07320-001	BUTTRY NATASIA LYNN	17-21-13 12.22 Acres PT SE SW OR TRACT 16 12.220 ACRES 27.21
001-07299-001	BRYANT DEBRA A AND GEORGE M BRYANT	14-21-13 0.32 Acres PT NW SE 14-21-13 0.32 ACRE 11.62	002-04922-004	BYRAM PEGGY	HAND COVE SUB 30-19-11 IMPROVEMENT ONLY LOT B HAND COVE SUB 35.53
007-14225-000	BRYANT G H TRUSTEE	04-19-13 0.41 Acres PT S 1/2 SE 1/4 673.05	005-02854-000	C53 LAND TRUST	33-19-14 0.17 Acres NW 1/4 NE 1/4 20.64
007-03310-044	BRYANT SCOTT R AND JENNIFER L BRYANT	Lot 44 BIG CREEK ESTATES PHASE 1B 18-19-13 LOT 44 BIG CREEK ESTATES PHASE 1B 3,255.46	002-06458-000	CADDEN MELANIE & MARK KENDRICK	Lot PT 8 LAKEWOOD HEIGHTS 20-19-12 W 1/2 LOT 8 LAKEWOOD HEIGHTS 10.31
001-09871-000	BRYEANS DWIGHT E AND YOLANDA JASMIN BRYEANS	31-21-14 4.78 Acres (LEGAL ALSO DESCRIBES 001-09871-000 IN SEC 32) A part of the Southeast 1/4 of the Southeast 1/4 of Section 31 and a part of the South one-half of the Southwest 1/4 of Section 32, Township 21 North, Range 14 West, Baxter County, Arkansas, described as follows: Beginning at a 3/8" rebar at the Southeast corner of Section 31, Township 21 North, Range 14 West, Baxter County, Arkansas, as shown in RS-704-92, go along the South line, North 89° 24' 00" West, 530.00 feet to a 1/4" rod on the Southeast right of way line of County Road No. 17; then go along the said right of way line, North 34° 56' 08" East, 951.45 feet to a one-half inch rebar; then leaving the said right of way line, go North 89° 36' 00" East, 1865.00 feet to a 1/4" rod and a "steel post" as shown in RS-D-203; then go South 00° 16' 48" East, 878.61 feet to a "steel post" as shown in RS-D-203 and a one-half inch rebar set on the South line of Section 32; then go along the said South line, North 87° 34' 03" West, 1885.83 feet to the point of beginning. Being shown on a Survey by McMath Land Surveying dated November 26, 2010 and filed November 29, 2010 as Instrument #RS-194-2010. 397.14	009-00056-004	CAIN PRINCE MARIA E	Lot 4,5 HORTON SUB 10-18-12 LOTS 4 AND 5 HORTON SUBDIVISION 233.90
001-07299-001	BRYANT DEBRA A AND GEORGE M BRYANT	14-21-13 0.32 Acres PT NW SE 14-21-13 0.32 ACRE 11.62	002-08280-000	CAISE RICHARD E	Lot 11 Block 2 VACATIONLAND SUB NLE 19-20-11 LOT 11 BLK 2 VACATIONLAND ADD 14.83
007-14225-000	BRYANT G H TRUSTEE	04-19-13 0.41 Acres PT S 1/2 SE 1/4 673.05	001-09917-000	CAKORA LISA J AND DONALD J CAKORA SR	35-21-14 5.37 Acres A part of the SE 1/4 of the SW 1/4 of Section 35, Twp. 21 North, Range 14 West, bounded and described as follows. Begin at the SW corner of the SE 1/4 of the SW 1/4 of Section 35 and run North 0 deg. 30 min. East, 616 feet to the point of beginning. From the point of beginning; Continue North 0 deg. 30 min. East, 600 feet, thence North 88 deg. 42 min. East, 390 feet, thence South 0 deg. 30 min. West, 600 feet, thence South 88 deg. 42 min. West, 390 feet to the point of beginning. Containing 5.37 acres, more or less. 88.06
007-03310-044	BRYANT SCOTT R AND JENNIFER L BRYANT	Lot 44 BIG CREEK ESTATES PHASE 1B 18-19-13 LOT 44 BIG CREEK ESTATES PHASE 1B 3,255.46	001-06892-001	CALLAIS LISA R	31-20-13 1.61 Acres A part of the SW1/4 SW1/4 Section 31, Township 20 North, Range 13 West, Baxter County, Arkansas, described as follows: Commencing at the SW corner of said SW1/4 SW1/4; thence along the South line thereof, South 88 degrees 15' 00" East, 1029.73 feet, to the Point of Beginning; thence North 05 degrees 12' 50" East, 235.20 feet; thence South 88 degrees 15' 00" East, 299.28 feet, to an existing 1/2" rebar; thence South 05 degrees 24' 36" West, 235.25 feet to the South line of said SW1/4 SW1/4; thence North 88 degrees 15' 00" West, 298.48 feet to the Point of Beginning containing 1.61 acres more or less being subject to County Road No. 493 114.70
001-07299-001	BRYANT DEBRA A AND GEORGE M BRYANT	14-21-13 0.32 Acres PT NW SE 14-21-13 0.32 ACRE 11.62	010-01142-000	CAMACHO DENISSE AND HENRY CANCEL	Lot 266 BRIARCLIFF SEC 9 32-19-12 LOT 266 SEC 9 BRIARCLIFF 121.40
007-14225-000	BRYANT G H TRUSTEE	04-19-13 0.41 Acres PT S 1/2 SE 1/4 673.05	010-02519-000	CAMERINO MATTHEW	Lot 352 BRIARCLIFF SEC 16 04-18-12 LOT 352 SEC 16 BRIARCLIFF 119.92
007-03310-044	BRYANT SCOTT R AND JENNIFER L BRYANT	Lot 44 BIG CREEK ESTATES PHASE 1B 18-19-13 LOT 44 BIG CREEK ESTATES PHASE 1B 3,255.46	010-02399-000	CANTAN SHANNON	Lot 46 BRIARCLIFF SEC 16 04-18-12 LOT 46 SEC 16 BRIARCLIFF 124.67
001-09871-000	BRYEANS DWIGHT E AND YOLANDA JASMIN BRYEANS	31-21-14 4.78 Acres (LEGAL ALSO DESCRIBES 001-09871-000 IN SEC 32) A part of the Southeast 1/4 of the Southeast 1/4 of Section 31 and a part of the South one-half of the Southwest 1/4 of Section 32, Township 21 North, Range 14 West, Baxter County, Arkansas, described as follows: Beginning at a 3/8" rebar at the Southeast corner of Section 31, Township 21 North, Range 14 West, Baxter County, Arkansas, as shown in RS-704-92, go along the South line, North 89° 24' 00" West, 530.00 feet to a 1/4" rod on the Southeast right of way line of County Road No. 17; then go along the said right of way line, North 34° 56' 08" East, 951.45 feet to a one-half inch rebar; then leaving the said right of way line, go North 89° 36' 00" East, 1865.00 feet to a 1/4" rod and a "steel post" as shown in RS-D-203; then go South 00° 16' 48" East, 878.61 feet to a "steel post" as shown in RS-D-203 and a one-half inch rebar set on the South line of Section 32; then go along the said South line, North 87° 34' 03" West, 1885.83 feet to the point of beginning. Being shown on a Survey by McMath Land Surveying dated November 26, 2010 and filed November 29, 2010 as Instrument #RS-194-2010. 397.14	010-05614-000	CANTRELL BONNIE K	Lot 39,40,41,42 HOLIDAY HILLS EST 5 MOBILE HOME PARK 29-19-12 LOTS 39, 40, 41, 42 AND 43 HOLIDAY HILLS EST 5 MOBILE HOME PARK 193.28
001-07299-001	BRYANT DEBRA A AND GEORGE M BRYANT	14-21-13 0.32 Acres PT NW SE 14-21-13 0.32 ACRE 11.62	001-07253-000	CAP SOLUTIONS LLC	36-20-13 0.46 Acres A Part of the NW 1/4 of SW 1/4 Section 36, Township 20 North, Range 13 West, described as follows: Starting at the SW corner of the NW 1/4 of the SW 1/4 of Section 36, and run East, 20 feet to the East R/W line of County Road No. 30; thence North 5° 30' East, along the R/W line, 127.75 feet to the point of beginning. From the point of beginning, continue North 5° 30' East, 105 feet; thence East 190 feet; thence South 5° 30' West, 105 feet; thence West, 190 feet to the point of beginning. 198.63
007-14225-000	BRYANT G H TRUSTEE	04-19-13 0.41 Acres PT S 1/2 SE 1/4 673.05	001-07009-000	CAPLE BRENDA AND MICHAEL TREAT SUCCESSOR CO TRUSTE	33-20-13 2 Acres PT N 1/2 NE 1/4 NW 1/4 2 ACRES 67.77
007-03310-044	BRYANT SCOTT R AND JENNIFER L BRYANT	Lot 44 BIG CREEK ESTATES PHASE 1B 18-19-13 LOT 44 BIG CREEK ESTATES PHASE 1B 3,255.46	010-02339-036	CAREY PHYLLIS L	Lot 37 BRIARCLIFF SEC 15 04-18-12 LOT 37 SEC.15 BRIARCLIFF 111.26
001-09871-000	BRYEANS DWIGHT E AND YOLANDA JASMIN BRYEANS	31-21-14 4.78 Acres (LEGAL ALSO DESCRIBES 001-09871-000 IN SEC 32) A part of the Southeast 1/4 of the Southeast 1/4 of Section 31 and a part of the South one-half of the Southwest 1/4 of Section 32, Township 21 North, Range 14 West, Baxter County, Arkansas, described as follows: Beginning at a 3/8" rebar at the Southeast corner of Section 31, Township 21 North, Range 14 West, Baxter County, Arkansas, as shown in RS-704-92, go along the South line, North 89° 24' 00" West, 530.00 feet to a 1/4" rod on the Southeast right of way line of County Road No. 17; then go along the said right of way line, North 34° 56' 08" East, 951.45 feet to a one-half inch rebar; then leaving the said right of way line, go North 89° 36' 00" East, 1865.00 feet to a 1/4" rod and a "steel post" as shown in RS-D-203; then go South 00° 16' 48" East, 878.61 feet to a "steel post" as shown in RS-D-203 and a one-half inch rebar set on the South line of Section 32; then go along the said South line, North 87° 34' 03" West, 1885.83 feet to the point of beginning. Being shown on a Survey by McMath Land Surveying dated November 26, 2010 and filed November 29, 2010 as Instrument #RS-194-2010. 397.14	010-02280-000	CAREY PHYLLIS L	Lot 170,171 BRIARCLIFF SEC 14 04-18-12 LOT 170 & 171 SEC 14 BRIARCLIFF 165.35
001-09872-000	BRYEANS DWIGHT E	31-21-14 4.78 Acres (LEGAL ALSO DESCRIBES 001-09872-000 IN SEC 31) Part of the Southeast 1/4 of the Southeast 1/4 of Section 31 and a part of the South one-half of the Southwest 1/4 of Section 32, Township 21 North, Range 14 West, Baxter County, Arkansas, described as follows: Beginning at a 3/8" rebar at the Southeast corner of Section 31, Township 21 North, Range 14 West, Baxter County, Arkansas, as shown in RS-704-92, go along the South line, North 89° 24' 00" West, 530.00 feet to a 1/4" rod on the Southeast right of way line of County Road No. 17; then go along the said right of way line, North 34° 56' 08" East, 951.45 feet to a one-half inch rebar; then leaving the said right of way line, go North 89° 36' 00" East, 1865.00 feet to a 1/4" rod and a "steel post" as shown in RS-D-203; then go South 00° 16' 48" East, 878.61 feet to a "steel post" as shown in RS-D-203 and a one-half inch rebar set on the South line of Section 32; then go along the said South line, North 87° 34' 03" West, 1885.83 feet to the point of beginning. Being shown on a Survey by McMath Land Surveying dated November 26, 2010 and filed November 29, 2010 as Instrument #RS-194-2010. 397.14	001-00643-000	CARLTON CYNTHIA DIANE AND CINDY PRIUITT	16-20-11 0.5 Acres PT SW 1/4 SW 1/4 .50 ACRES 34.33

010-02520-000	CARRELL SHELLEY	Section 31, Township 20 North, Range 13 West, described as follows: Tract "B": Starting at the Northwest corner of Lot 2, Fox Hunt Ridge Subdivision, a found 3/8" rebar, run along the North line of said Lot 2, South 70° 22' 35" East, 55.90 feet to a set 3/8" rebar with I.D. cap and point of beginning; thence run North 00° 58' 00" East, 118.40 feet to a set 3/8" rebar also being the Southwest corner of Tract "A"; thence run South 70° 19' 58" East, 250.49 feet to a found 1/4" pipe on the West R/W line of Hunt Club Road; thence run along said West R/W line, South 01° 09' 46" West, 118.07 feet to a set 3/8" rebar also being the Northeast corner of Lot 1, said Fox Hunt Ridge Subdivision; thence leaving said West R/W line, run along the North line of said Subdivision, North 70° 22' 35" West, 250.00 feet to the point of beginning.	59.41	002-04935-000	TRUSTEE COHEE PATRICIA A	Lot PT 6 LAKEWOOD HEIGHTS 20-19-12 E 1/2 LOT 6 LAKEWOOD HEIGHTS	9.71
010-02494-000	CARRELL SHELLEY	Lot 353 BRIARCLIFF SEC 16 04-18-12 LOT 353 SEC 16 BRIARCLIFF	119.32	002-04936-000	TRUSTEE COHEE PATRICIA A	Lot PT 2 HARRISTOWN ADD 27-20-14 N 1/2 LOT 2 HARRISTOWN ADD	14.61
010-02224-000	CARRELL SHELLEY R	Lot 99 BRIARCLIFF SEC 14 04-18-12 LOT 99 SEC 14 BRIARCLIFF	105.00	002-04944-000	TRUSTEE COHEE PATRICIA A	Lot 3,PT 4 HARRISTOWN ADD 27-20-14 LOT 3 & E 1/2 OF LOT 4 HARRISTOWN ADD	34.04
010-01701-000	CARRELL SHELLEY R	Lot 242 BRIARCLIFF SEC 11 33-19-12 LOT 242 SEC 11 BRIARCLIFF	125.58	002-04959-000	TRUSTEE COHEE PATRICIA A	Lot 14,15-17,PT 18 HARRISTOWN ADD 27-20-14 LTS 14,15-17 & E.5.3 FT.LT.18 HARRISTOWN	473.52
010-00364-000	CARRELL SHELLEY R	Lot 173 BRIARCLIFF SEC 6 29-19-12 LOT 173 SEC 6 BRIARCLIFF	105.60	006-02956-001	TRUSTEE COHEE PATRICIA A	Lot 48,49,50 HARRISTOWN ADD 27-20-14 LOTS 48-50 HARRISTOWN ADD	64.07
010-01551-000	CARRELL SHELLEY RAE	Lot 400 BRIARCLIFF SEC 10 33-19-12 LOT 400 SEC 10 BRIARCLIFF	121.74			30-20-14 1.45 Acres PT NW SW 1.45 AC M/L Part of the NW 1/4 SW 1/4 Section 30, Township 20 North Range 14 West, Baxter County, Arkansas, Described as follows: From the East 1/4 corner Section 25, Township 20 North Range 15 West, South 01 deg. 30 min. 00 sec. West along forty line 499.90 feet, thence leaving said line go North 87 deg. 40 min. 38 sec. East 12.42 feet to a 1/2 inch rebar for the point of beginning, thence continue North 87 deg. 40 min. 38 sec. East 139.81 feet to a 1/2 inch rebar, thence South 54 deg. 55 min. 25 sec. East 144.83 feet to a 2 inch pipe, thence South 30 deg. 34 min. 25 sec. East 99.91 feet to a 1/2 inch rebar on the North line of Arkansas Highway No. 178, thence South 60 deg. 52 min. 06 sec. West along said line 353.71 feet to a 3/8 inch rebar, thence North 00 deg. 00 min. 46 sec. West 335.77 feet to the point of beginning containing 1.5 acres. Subject to a 60 foot easement along the North line.	79.84
010-01774-000	CARVER MICHAEL	Lot 336 BRIARCLIFF SEC 11 33-19-12 LOT 336 SEC 11 BRIARCLIFF	118.89	002-04959-047	COHEE PATRICIA A TRUSTEE	Lot 47 HARRISTOWN ADD 27-20-14 LOT 47 HARRISTOWN 1	24.02
003-00013-000	CASO FRANCES RUTH	Lot 14 BIG FLAT 19-16-13 LOT 14 AMND PLAT BIG FLAT	13.77	010-02585-000	ETAL PARTNERSHIP COLE CLIFFORD AND	Lot 444 BRIARCLIFF SEC 16 04-18-12 LOT 444 SEC 16 BRIARCLIFF	129.45
001-07295-001	CASS DONNA DARLENE	14-21-13 1.93 Acres A part of the SE1/4 SW1/4 of Section 14, Township 21 North, Range 13 West, described as follows: From the West right of way of Arkansas Highway 201 North and the North right of way of Baxter County Road No. 36, run thence West along the North right of way of Baxter County Road No. 36, 590 feet to a point and the intersection of a North/South fence; thence North along the fence 232 feet to a point on a fence running East and West; run thence West along the fence 203 feet to a point; run thence South along a North/South fence 340 feet to a point on the North right of way of Baxter County Road No. 36; run thence East along the North right of way of Baxter County Road No. 36 to the point of beginning.	40.43	010-01963-000	PATYTYE COLE COLE HARRY J ETUX	Lot 107 BRIARCLIFF SEC 12 04-18-12 LOT 107 SEC 12 BRIARCLIFF	131.19
001-07295-000	CASS DONNA DARLENE, ALLEN W KEND	SYLVIA I WACHTEL, 14-21-13 76.5 Acres The West Half (W1/2) of the Southwest Quarter (SW1/4) of Section 14, Township 21 North, Range 13 West, Baxter County, Arkansas. LESS AND EXCEPT a part of the Southwest Quarter (SW1/4) of the Southwest Quarter (SW1/4) of Section 14, Township 21 North, Range 13 West, Baxter County, Arkansas, being more particularly described as follows: Starting at the Southwest corner of said Section 14, thence South 87° 50' East, along the South line of Section 14, 45.5 feet to the Point of Beginning; thence continue South 87° 50' East 1261.6 feet to the center of County Road No. 36; thence, along the center of County Road No. 36, North 49° 34' West 159.8 feet; thence North 64° 45' West 216.5 feet; thence North 85° 06' West 179.1 feet; thence South 80° 27' West 449.5 feet; thence South 79° 49' West 231.5 feet; thence South 62° 49' West 105.2 feet to the Point of Beginning. Subject to the right of way of County Road No. 36. EXCEPT: A part of the SE1/4 SW1/4 of Section 14, Township 21 North, Range 13 West, described as follows: From the West right of way of Arkansas Highway 201 North and the North right of way of Baxter County Road No. 36, run thence West along the North right of way of Baxter County Road No. 36, 590 feet to a point and the intersection of a North/South fence; thence North along the fence 232 feet to a point on a fence running East and West; run thence West along the fence 203 feet to a point; run thence South along a North/South fence 340 feet to a point on the North right of way of Baxter County Road No. 36; run thence East along the North right of way of Baxter County Road No. 36 to the point of beginning.	113.77	002-03370-000	COLE MARK AND TINA COLE	Lot 28,29,30,31 Block 8 DOGWOOD PARK 1A 20-20-12 LOTS 28,29,30,31 BLK 8 DOGWOOD PARK 1A	642.00
007-02283-000	CASTANEDA HENRY	Lot 61 PLAZA HEIGHTS 05-19-13 LOT 61 PLAZA HGTS ADD	679.62	002-05405-000	COLE MARK AND TINA COLE	Lot 46,47 HOLIDAY ESTATES 31-20-13 LOTS 46 AND 47 HOLIDAY ESTATES	510.52
004-00056-000	CATLETT BOBBIE LEA	Lot 237 COTTER LOTS 31-19-14 LOT 237 COTTER	35.36	002-09088-000	COLE STEVEN NEIL AND CYNITHIA A	Lot 24,25 PROMISE LAND HOMESITE 08-20-14 LOTS 24 & 25 PROMISE LAND HOMESITES	49.58
001-00209-000	CHADWICK CASANDRA	19-18-11 80 Acres W 1/2 SE 80 ACRES	139.03	002-09089-000	COLE STEVEN NEIL AND CYNITHIA A	Lot 26 PROMISE LAND HOMESITE 08-20-14 LOT 26 PROMISE LAND HOMESITES	462.68
001-00261-000	CHADWICK CASANDRA	30-18-11 79 Acres N 1/2 OF THE NE 1/4 OF SECTION 30, TOWNSHIP 18 NORTH, RANGE 11 WEST, BAXTER COUNTY, ARKANSAS. LESS AND EXCEPT: PART OF THE NE1/4 NE1/4 OF SECTION 30, TOWNSHIP 18 NORTH, RANGE 11 WEST, BAXTER COUNTY, ARKANSAS, MORE SPECIFICALLY DESCRIBED AS FOLLOWS: BEGINNING AT THE CORNER TO SECTIONS 19,20,29 AND 30 OF TOWNSHIP 18 NORTH, RANGE 11 WEST; THEN GO WESTERLY, ALONG THE NORTH LINE OF THE SAID NE1/4 OF THE NE1/4, 6.00 FEET; THEN GO IN A SOUTHWESTERLY DIRECTION TO THE SOUTH LINE OF THE SAID NE1/4 OF THE NE1/4, SAID POINT BEING 60.00 FEET WESTERLY OF THE CN1/16 CORNER BETWEEN SECTIONS 29 AND 30, TOWNSHIP 18 NORTH, RANGE 11 WEST; THEN GO EASTERLY, ALONG THE SOUTH LINE OF THE SAID NE1/4 OF THE NE1/4, 60.00 FEET TO THE CN1/16 CORNER BETWEEN SAID SECTIONS 29 AND 30; THEN GO NORTHERLY, ALONG THE EAST LINE OF THE SAID NE1/4 OF THE NE1/4, TO THE POINT OF BEGINNING. THE ABOVE DESCRIBED TRACT CONTAINING APPROXIMATELY 1 ACRE, MORE OR LESS.	1,097.27	001-07286-000	COLLINS FREDDIE W AND ELAINE COLLINS	13-21-13 5 Acres That part of the SW1/4 SE1/4 of Section 13, Township 21 North, Range 13 West, described as follows: Beginning at the NE corner of said forty and run thence West the North line thereof 470 feet to a point, run thence South on a line parallel with the East line of said forty 470 feet to a point, run thence East on a line parallel with the North line of said forty 470 feet to the East line thereof, run thence North along the East line of said forty 470 feet to the point of beginning, containing 5 acres, more or less.	553.99
002-07810-000	CHAMBERS PAULINE M TR	Lot 1 Block 1 OAK TERRACE ADD NLE 19-20-11 LOT 1 BLK 1 OAK TERRACE AD 14.83		001-02521-000	COLLINS GREG W AND RAEGAN M REYNOLDS	01-20-12 2.38 Acres A part of the NW 1/4 of NW 1/4 of Section 1, Township 20 North, Range 12 West, bounded and described as follows: Beginning at the NW corner of said forty and run thence South 2 degrees 16 minutes West 682.2 feet to point, run South 86 degrees 59 minutes East 650 feet to point of beginning for tract herein conveyed; continue thence South 86 degrees 59 minutes East 262.6 feet to point; run thence South 444.1 feet to point, this point 402 feet West of the NE corner of Lake Terrace Mobile Home Park; run thence North 86 degrees 28 minutes West 449.1 feet to point, run thence South 3 degrees 19 minutes West 100 feet to a point, run thence North 86 degrees 41 minutes West 76.7 feet to point, thence South 28 degrees 12 minutes West 113.1 feet, thence North 58 degrees 42 minutes West 9.1 feet to joint on the West side of Old Highway 101, run thence North 2 degrees 32 minutes East 328 feet to the NE corner of Cove Heights Subdivision, run thence North 68 degrees 20 minutes West along the North line of said Subdivision, 349.5 feet to the West line of the NW 1/4 NW 1/4 of Section 1. aforesaid, run thence South 86 degrees 59 minutes East 650 feet to point, run thence North 196.1 feet to the point of beginning. LESS AND EXCEPT: A part of the NW 1/4 NW 1/4 Section 1, Township 20 North, Range 12 West, described as follows: Starting at the SE corner of the NW 1/4 NW 1/4 aforesaid, run thence North 01 degrees 29 minutes East 240 feet to the NE corner of Lake Terrace Mobile home Park, as shown at Slide 372, thence North 86 degrees 28 minutes 00 seconds West 401.95 feet, for true point of beginning. Run thence North 86 degrees 28 minutes 00 seconds West 262.6 feet, thence North 03 degrees 15 minutes 57 seconds East 241.27 feet, thence North 02 degrees 16 minutes East 196.1 feet, thence South 86 degrees 59 minutes 24 seconds East 261.7 feet, thence South 02 degrees 42 minutes 10 seconds west 439.75 feet to the point of beginning.	171.81
002-03327-000	CHANEY ROBERT AND SANDRA CHANEY MAROTTI	Lot 17 Block 5 DOGWOOD PARK 1 20-20-12 LOT 17 BLK 5 DOGWOOD PARK 1	39.24	002-03111-000	COLLINS GREG W AND RAEGAN M REYNOLDS	Lot 15,16,17,18,PT14 COVE HEIGHTS 01-20-12 LOTS 15, 16, 17,18 & E 50 FT OF LOT 14 COVE HEIGHTS	221.49
010-01548-000	CHAPMAN RONALD ALAN	Lot 397 BRIARCLIFF SEC 10 33-19-12 LOT 397 SEC 10 BRIARCLIFF	135.71	001-02585-000	COLLINS ROBERT AND DAWN COLLINS	04-20-12 13.75 Acres PT E 1/2 SE FRL 13.75 ACRES	24.06
002-07023-000	CHEADLE JAMES B AND TRUSTEES CH	Lot 19,20 Block 1 FINDEVCO SCENIC VIEW NLE 31-20-11 LOTS 19, 20 BLK 1 FINDEVCO SCENIC VIEW ADD	25.07	004-00045-000	COMPTON ODUS L AND PAULA K COMPTON	Lot 205,206,207 COTTER LOTS 31-19-14 LOTS 205-207 COTTER	54.78
002-07591-000	CHEADLE STEVE F AND MATTHEW G CHEADLE	Lot 1 Block 13 LAKEVIEW ADD 13-20-12 LOT 1, BLK 13 LAKEVIEW ADD	18.33	010-01725-000	CONRAD MARK	Lot 269 BRIARCLIFF SEC 11 33-19-12 LOT 269 SEC 11 BRIARCLIFF	147.64
002-07594-000	CHEADLE STEVE F AND MATTHEW G CHEADLE	Lot 4 Block 13 LAKEVIEW ADD 13-20-12 LOT 4, BLK 13 LAKEVIEW ADDN	18.33	010-01669-000	CONRAD MARK S	Lot 159 BRIARCLIFF SEC 11 33-19-12 LOT 159 SEC 11 BRIARCLIFF	135.71
002-08089-000	CHEADLE STEVE F AND MATTHEW G CHEADLE	Lot 6 Block 3 TOWER GROVE SUB NLE 21-20-11 LOT 6 BLK 3 TOWER GROVE ADD NORFORK LK E	9.12	010-01670-000	CONRAD MARK S	Lot 160 BRIARCLIFF SEC 11 33-19-12 LOT 160 SEC 11 BRIARCLIFF	44.99
002-08090-000	CHEADLE STEVE F AND MATTHEW G CHEADLE	Lot 7 Block 3 TOWER GROVE SUB NLE 21-20-11 LOT 7 BLK 3 TOWER GROVE ADD NORFORK LK E	9.12	010-01199-000	CONWAY VENTURES LLC	Lot 325 BRIARCLIFF SEC 9 32-19-12 LOT 325 SEC 9 BRIARCLIFF	111.26
010-02012-000	CHEREPANOV ALEXANDER GEORGIEVICH	Lot 182 BRIARCLIFF SEC 12 04-18-12 LOT 182 SEC 12 BRIARCLIFF	135.71	010-00978-000	CONWAY VENTURES LLC	Lot 78 BRIARCLIFF SEC 9 32-19-12 LOT 78 SEC 9 BRIARCLIFF	135.11
001-00288-000	CHILDREN OF THE TRIUMPH CHARITABLE TRUST	32-18-11 40 Acres SE SE 40 ACRES	67.07	010-00980-000	CONWAY VENTURES LLC	Lot 80 BRIARCLIFF SEC 9 32-19-12 LOT 80 SEC 9 BRIARCLIFF	128.43
007-14339-003	CHISENHALL HARLEY AND MELISSA CHISENHALL	08-19-13 1.35 Acres Part of the S 1/2 SW 1/4 SW 1/4 of Section 8, Township 19 North, Range 13 West, Baxter County, Arkansas, described as follows: From the Southwest corner of the SW 1/4 SW 1/4 of Section 8 go along the South boundary of said SW 1/4 SW 1/4, North 89 degrees 39 minutes 39 seconds East 627.57 feet to a 3/8 inch rebar, for the point of beginning of the tract being described; then North 01 degrees 35 minutes 25 seconds East 573.05 feet to a 3/8 inch rebar; then South 89 degrees 41 minutes 40 seconds East 49.89 feet to a 3/8 inch rebar; then North 1 degree 36 minutes 55 seconds East 94.36 feet to a 3/8 inch rebar; then South 89 degrees 20 minutes 11 seconds East 304.92 feet to a 3/8 inch rebar; then North 89 degrees 57 minutes 6 seconds West 24.89 feet to a 3/8 inch rebar; then South 1 degrees 37 minutes 2 seconds West 92.34 feet to a 3/8 inch rebar; then North 89 degrees 57 minutes 6 seconds West 24.89 feet to a 3/8 inch rebar; then South 1 degrees 35 minutes 35 seconds West 573.25 feet to a 3/8 inch rebar; then North 89 degrees 39 minutes 39 seconds West 41.24 feet to a set monument; then North 1 degrees 36 minutes 31 seconds East 150 feet to a set monument; then North 89 degrees 39 minutes 34 seconds West 130 feet to a set monument; then South 01 degrees 36 minutes 1 seconds West 150.01 feet to a set monument on the South boundary line; then North 89 degrees 39 minutes 39 seconds West 158.69 feet to the point of beginning. Being shown as Tract A on a survey by Strider Consulting dated February 13, 2018 and filed April 4, 2018 as instrument number L201802751. (LEGAL ALSO DESCRIBES 007-14339-004)	133.10	010-01098-000	CONWAY VENTURES LLC	Lot 221 BRIARCLIFF SEC 9 32-19-12 LOT 221 SEC 9 BRIARCLIFF	128.85
001-01208-005	CHISM CECIL AND DONNA	24-17-12 13.25 Acres PT W 1/2 SE 1/4 13.25 AC M/L RBWR	25.91	010-01099-000	CONWAY VENTURES LLC	Lot 222 BRIARCLIFF SEC 9 32-19-12 LOT 222 SEC 9 BRIARCLIFF	128.57
001-01829-000	CHISM CECIL ETUX	36-18-12 1.57 Acres PT NW NE 1.57 ACRE	96.48	010-00615-000	CONWAY VENTURES LLC	Lot 121 BRIARCLIFF SEC 7 29-19-12 LOT 121 SEC 7 BRIARCLIFF	125.58
010-05483-000	CHISM KEITH C AND TAIRA J CHISM	Lot 71 HOLIDAY HILLS EST 2 32-19-12 LOT 71 HOLIDAY HILLS EST 2	1,082.30	010-00785-000	CONWAY VENTURES LLC	Lot 332 BRIARCLIFF SEC 7 29-19-12 LOT 332 SEC 7 BRIARCLIFF	142.86
002-06424-000	CHOCOL SUE	Lot 12,PT 13,PT 14 LAKEWOOD REPLAT 24-20-13 E 25 FT LOT 13 & 14 & ALL LOT 12 LAKEWOOD ADD	202.58	010-00324-000	CONWAY VENTURES LLC	Lot 126 BRIARCLIFF SEC 6 29-19-12 LOT 126 SEC 6 BRIARCLIFF	129.45
002-04766-034	CHRISTENSON MARK S	Lot 34 GLENNCLIFF BY THE LAKE 03-20-12 LOT 34 GLENNCLIFF BY THE LAKE	158.13	010-00325-000	CONWAY VENTURES LLC	Lot 127 BRIARCLIFF SEC 6 29-19-12 LOT 127 SEC 6 BRIARCLIFF	123.79
001-05904-000	CLARK HERBERT E AND DONNA C CLARK	28-19-13 6.03 Acres PT NE 1/4 NE 1/4 6.03 ACRES	1,153.20	001-03467-003	COOK LONDON D	20-21-12 3.04 Acres PT NE 3.04 ACRES 20-21-12	97.74
009-00155-000 16.01	CLARK JEFFERY	Lot 22,23 Block 2 SPENCER ADD 03-18-12 LOTS 22 & 23 BLK 2 SPENCER ORIG		005-02825-010	COOK LONDON DEAN	28-19-14 0.02 Acres A PART OF THE SW1/4 OF THE SE1/4 OF SECTION 28 TOWNSHIP 19 NORTH RANGE 14 WEST BAXTER COUNTY, ARKANSAS, DESCRIBED AS FOLLOWS: BEGIN AT THE CS 1/16 CORNER OF SAID SECTION 28 AND RUN THENCE SOUTH 02 DEGREES 07 MINUTES 09 SECONDS EAST, 191.00 FEET THENCE NORTH 85 DEGREES 47 MINUTES 04 SECONDS EAST, 807.34 FEET TO THE POINT OF BEGINNING OF THE TRACT HEREIN DESCRIBED; THENCE NORTH 88 DEGREES 47 MINUTES 04 SECONDS EAST, 20.00 FEET TO THE WEST LINE OF LOT 1 OF THE REPLAT OF BLOCK 16 OF BREEZE HILL ACRES; THENCE SOUTH 18 DEGREES 10 MINUTES 00 SECONDS WEST, 94.17 FEET ALONG SAID WEST LINE THENCE NORTH 06 DEGREES 06 MINUTES 23 SECONDS EAST, 88.51 FEET TO THE POINT OF BEGINNING. SAID PROPERTY CONTAINS 0.02 ACRES MORE OR LESS.	5.03
002-06845-011	CLARK STEVEN AND TRICIA CLARK	Lot 11-14,PT 10 MEADOW VIEW SUB 22-20-14 LOTS 11,12,13,14,PT 10 MEADOW VIEW SUB. LOT 10(EXCEPT THE NORTH 75 FEET THEREOF)	161.68	002-03083-012	COPAS LARRY	Lot 12-16 Block 3 COUNTRY LIFE MOBILE PK ADD 1 22-20-14 LOTS 12,13,14,15 AND 16 BLOCK 3 COUNTRY LIFE MOBIL PARK ADDITION 1	104.71
002-11129-030	CLARK STEVEN OR TRICIA MOBILE HOME PARK	19-20-14 IMPROVEMENT ONLY LOT 41 LEISURE HILLS NORTH MOBILE HOME (PREVIOUS LOT 30)	8.61	002-03097-000	COPAS LARRY	Lot 2 Block 3 COUNTRY LIFE MOBILE PK ADD 1 22-20-14 LOT 2 BLK 3 COUNTRY LIFE MOBILE PK ADD 1	83.59
004-00342-000	CLARKE ADAM AND JESSICA CLARKE	Lot 1399-1406 COTTER LOTS 31-19-14 LOTS 1399-1406 COTTER	487.93	002-03105-000	COPAS LARRY	Lot 18 Block 3 COUNTRY LIFE MOBILE PK ADD 1 22-20-14 LOT 18 BLK 3 COUNTRY LIFE MOBILE PK ADD 1	10.95
002-11213-014	CLAYPOOLE DAVID AND JAMIE CLAYPOOLE	Lot 14 SNEEDS CREEK LANDING PHASE I 02-17-12 0.87 Acres LOT 14 SNEEDS CREEK LANDING PHASE I	364.04	002-03083-317	COPAS LARRY CECIL	Lot 17 Block 3 COUNTRY LIFE MOBILE PK ADD 1 22-20-14 LOT 17, BLOCK 3 COUNTRY LIFE MOBILE PARK	497.55
001-02633-003	CLEVELAND EDDIE	12-20-12 BOAT DOCK LOCATED 12-20-12 LOCATED ON NORFORK LAKE ZONE 23A DOCK #5325 LIGHT POLE COVE	63.46	004-04986-100	COPELAND JASON AND KALLIE COPELAND	01-18-15 0.5 Acres (LEGAL ALSO DESCRIBES 004-04986-101 IN SEC 6, TWN 18N, RNG 14W) A part of the Fri. NE 1/4 Section 1, Township 18 North, Range 15 West, and a part of the Fri. NW 1/4 of Section 6, Township 18 North, Range 14 West, L.B.W.R., Baxter County, Arkansas, described as follows: Begin at the Point of Intersection of the East RAW line of First Street in the Town of Cotter, Arkansas, as shown by the recorded plat thereof, and the ordinary high water mark of White River for the Point of Beginning for the tract herein described: Thence South 82 deg. 57' 26" East for a distance of 38.56 feet along said High Water line of White River, thence North 86 deg. 58' 08" East for a distance of 201.99 feet along said High Water line of White River, thence North 72 deg. 36' 59" East for a distance of 194.18 feet along said High Water Line of White River; then leaving said High Water Line run thence North 07 deg. 20' 06" West for a distance of 73.74 feet; thence South 73 deg. 42' 47" West for a distance of 132.45 feet; thence South 77 deg. 44' 20" West for a distance of 314.65 feet to the East R/W line of First Street; thence South 29 deg. 28' 40" East for a distance of 38.07 feet to the Point of Beginning. Together with and subject to covenants, easements and restrictions of record.	143.96
010-00334-000	CLEVELAND STEPHANIE A	Lot 140 BRIARCLIFF SEC 6 29-19-12 LOT 140 SEC 6 BRIARCLIFF	105.60	004-04986-101	COPELAND JASON AND KALLIE COPELAND	06-18-14 0.18 Acres (LEGAL ALSO DESCRIBES 004-04986-100 IN SEC 1, TWN 18N, RNG 15W) A part of the Fri. NE 1/4 Section 1, Township 18 North, Range 15 West, and a part of the Fri. NW 1/4 of Section 6, Township 18 North, Range 14 West, L.B.W.R., Baxter County, Arkansas, described as follows: Begin at the Point of Intersection of the East RAW line of First Street in the Town of Cotter, Arkansas, as shown by the recorded plat thereof, and the ordinary high water mark of White	
010-00335-000	CLEVELAND STEPHANIE A	Lot 141 BRIARCLIFF SEC 6 29-19-12 LOT 141 SEC 6 BRIARCLIFF	52.94				
001-07126-004	COCHRAN CHRISTOPHER S	35-20-13 IMPROVEMENT ONLY LOT 4 BELLE AIRE MOBILE HOME PARK 35-20-13	72.99				
002-06453-000	COHEE PATRICIA A						

		of the Willard Campbell Tract as shown by Warranty Deed filed April 8, 1980 in Book 185 at Page 241; run thence N. 2 deg. 35 min. W., a long the East side of the said Campbell tract, 300 feet to a point; thence run East parallel to the North line of said Northwest 1/4 Southeast 1/4, 190 feet, more or less, to a point on the West line of County Road No. 159; thence run South, a long said West line of Road, 300 feet, more or less, to the point of beginning. A 1986 Fleetwood mobile home is permanently affixed to the above described real estate and is considered to be a part of the real estate. (c/k/a #15 CR 159) 14.32			
001-06906-001	DCP LLC AN ARKANSAS LIABILITY COMPANY	31-20-13 0.43 Acres A part of the NW1/4 SE1/4 of Section 31, T-20-N, R-31-W, Baxter County, Arkansas, described as follows: Commencing of the SE corner of the SW1/4 SE1/4 of Section 31, T-20-N, R-13-W, thence N. 1°06'35" E. 1576.39 feet to an existing iron pin on the South right-of-way line of Carrie Baker Road; thence along said South right-of-way line, N. 53°07'57" W., 200.51 feet to an iron pin set at the Point of Beginning; thence leaving said South right-of-way line, S. 37°48'25" W., 240.54 feet to an iron pin set; thence N. 52°31'43" W., 84.62 feet to an existing iron pin at the SE corner of the Roe J. Russell tract as described at Dead Instrument NO 9519-93; thence N. 41°14'25" E., 240.31 feet to an existing iron pin at the NE corner of said Russell tract and on the South right-of-way line of Carrie Baker Road; thence S. 53°07'57" E., 70.24 feet to the Point of Beginning, containing 0.43 acres more or less. Subject to a 50 foot wide water line easement. 35.91	010-01732-285 DENNING STONE 010-02598-000 DENNING STONE 002-07870-000 DENNING STONE		East along said driveway centerline and an extension of said centerline, 149.92 feet to the centerline of Baxter County Road #9 and the Point of Terminus. Shown on Survey recorded June 24, 2021 as Instrument No. L202107233. 3,479.68 Lot 285 BRIARCLIFF SEC 11 33-19-12 LOT 285 SECTION 11 BRIARCLIFF 125.58 Lot 459 BRIARCLIFF SEC 16 04-18-12 LOT 459 SEC 16 BRIARCLIFF 118.64 Lot 11 Block 2 PILOTS KNOB ADD 19-20-11 LOT 11 BLK 2 PILOTS KNOB ADD 14.83
001-06662-000	DEEDS CLAYTON C	27-20-13 6.04 Acres A part of the NW1/4 NW1/4 of Section 27, Township 20 North, Range 13 West, described as follows: Begin at the SW corner of the NW1/4, NW1/4 of Section 27, and run North 18 degrees, 05 minutes East, 222.71 feet to a point of beginning. From the point of beginning, run North 3 degrees, 02 minutes East, 222.5 feet, thence North 1 degree, 10 minutes East, 227.57 feet, thence South 87 degrees, 08 minutes East, 278.5 feet, thence South 77 degrees 14 minutes 30 seconds East, 347.99 feet, thence South 13 degrees, 40 minutes West, 199 feet, thence South 58 degrees, 30 minutes East, 102.35 feet, thence South 45 degrees, 09 minutes West, 181.85 feet, thence South 89 degrees, 49 minutes, 30 seconds West, 418.6 feet, thence North 86 degrees, 14 minutes, 36 seconds West, 103 feet, thence North 76 degrees, 52 minutes West, 24.8 feet to the point of beginning, containing 6.04 acres, more or less, all in Baxter County, Arkansas. 22.34	002-04851-000 DERENBECHER WILLIAM AND JANE K DERENBECHER 002-04850-000 DERENBECHER WILLIAM J AND JANE K DERENBECHER 001-02198-010 DEWEESE GREGORY ALLEN JR		Lot 23,24,25 Block 20 GOOD HARBOR ADD 19-20-14 LOTS 23-25 BLK 20 GOOD HARBOR ADD 121.44 Lot 22 Block 20 GOOD HARBOR ADD 19-20-14 LOT 22 BLK 20 GOOD HARBOR ADD 43.15 21-19-12 1.5 Acres PART NE SW 1.50AC Parcel A: Part of the Northeast Quarter of the Southwest Quarter, Section 21, Township 19 North, Range 12 West, Baxter County, Arkansas, described as follows: Commencing at the Southeast Corner of said NE1/4 SW1/4; thence North 88 degrees 15'20" West 994.89 feet to a set 1/2" rebar with ID Cap and the point of beginning; thence continue North 88 degrees 15'20" West 171.07 feet; thence North 43 degrees 20'53" East 60.80 feet to a 3/8" rebar with ID Caps; thence North 20 degrees 10'37" East 185.50 feet to a 3/8" rebar with ID Cap; thence North 56 degrees 56'37" East 137.11 feet to a 3/8" rebar with ID Cap; thence North 30 degrees 47'37" East 124.02 feet to a 3/8" rebar with ID Cap; thence North 70 degrees 40'37" East 45.96 feet to a 3/8" rebar with ID Cap; thence North 43 degrees 37'32" East 140.31 feet to a 3/8" rebar with ID Cap; thence South 39 degrees 54'26" East 22.67 feet; thence South 27 degrees 58'41" West 570.98 feet to the point of beginning, containing 1.50 acres. 327.44
002-07685-000	DEICHMAN ANTHONY J AND SHELLY D DEICHMAN	Lot 9 Block 6 LAURELWOOD ADD NLE 19-20-11 LOT 9 BLK 6 LAURELWOOD ADD NLE 422.21	002-11018-010 DEWITT ALLEN AND NICKY DEWITT 001-00008-000 DICKERSON DARRELL AND ILEENE DICKERSON		Lot 10 FISHER'S HOME SITES 25-20-12 LOT 10 FISHER'S HOME SITES 1,362.31 04-18-11 38.75 Acres The SE 1/4 SW 1/4 of Section 4, Township 18 North, Range 11 West, EXCEPT for a tract of land in the SE corner of the SE 1/4 SW 1/4 as follows: Beginning at the SE corner of said call, running North 35 yards to middle of the creek; thence down the middle of the creek 52 yards; thence due West by a large sweet gum tree to the foot of the bluff; thence with the foot of the bluff South to the Section line; thence running East to the beginning point. 69.53
010-01907-001 007-14522-000	DELGADILLO DANIEL DELS INC	Lot 499 BRIARCLIFF SEC 11 33-19-12 LOT 499 SEC. 11 BRIARCLIFF 209.89 09-19-13 0.46 Acres Part of the E1/2 NW1/4 NW1/4 and part of the E1/2 NE1/4 NW1/4, all in Section 9, Township 19 North, Range 13 West, Baxter County, Arkansas, described as follows: From the West Sixteenth corner to Sections 4 and 9, go North 88° 31' 06" W. 164.21 feet; then go South 01° 07' 20" W. along the East right of way of U. S. Highway 62, 538.49 feet to the point of beginning of the tract being described; then go South 88° 44' 36" E. 192.76 feet to a point on the West line of Lot 3, Block 1, Tri Vista Addition; then North 01° 08' 45" E. along the West line of Lots 3 and 4, Block 1, Tri Vista Addition, 105.00 feet to a point; then leaving said West line, go North 88° 44' 28" W. 192.80 feet to the East right of way of U.S. Highway 62; then go along said right of way South 01° 07' 20" W. 105.00 feet to the point of beginning, containing 0.46 acre. Being shown on a Survey by Consolidated Land Services, Inc., filed June 25, 1992 as RS-395-92. ALSO: A 12-foot easement over and across an existing alleyway running along the Southern boundary of the above described parcel, having the same point of beginning as the above described parcel and described as follows: From said point of beginning, go along the South line of the above described parcel South 88° 44' 36" E. 192.76 feet; then leaving said South line, go South 03° 29' 37" W. 12.01 feet; then go parallel with the South line of the above described parcel North 88° 44' 36" W. 192.26 feet to the East right of way of U.S. Highway 62; then go along said right of way North 01° 07' 20" E. 12.00 feet to the point of beginning. Being shown on a Survey by Consolidated Land Services, Inc., filed February 16, 2010 as RS-11-2010. 1,955.78	002-11008-004 DICKERSON JERRY AND ANNA DICKERSON		Lot 4,5,7,PT8 TIMBERDALE SUB 33-19-11 LOTS 4,5,7,8,9 TIMBERDALE SUB-DIVISION LESS AND EXCEPT: Part of Lots 8 and 9 of Timberdale Subdivision, being part of the Northwest 1/4 Southeast 1/4 and part of the Northeast 1/4 Southwest 1/4 of Section 33, Township 19 North, Range 13 West, lying West of Rodney Road and South of an unnamed County Road located in Baxter County, Arkansas, described as: Beginning at the intersection of the West right-of-Way (R.O.W.) of Rodney Road and the South R.O.W. of an unnamed County Road, which is locally accepted as being at or near the Center 1/4 corner of Section 33, Township 19 North, Range 11 West; thence West leaving said intersection along said South R.O.W. of said County Road to the intersection of said R.O.W. and a line originating at a 20" Red Oak lying approximately 555.00' west of the Point of Beginning (P.O.B.) and running North to said South R.O.W.; thence South leaving said intersection along said line through said 20" Red Oak an approximate distance of 635.00'; Thence S 36° E an approximate distance of 204.00' to a small branch; thence N 40° E along said branch an approximate distance of 375.00' to a flagged fence post in a saddle; thence N 74° E along a small hollow approximate distance of 340.00' to the West R.O.W. of Rodney Road; thence North along said R.O.W., to the intersection of the west Right-of-Way (R.O.W.) Rodney Road and the South R.O.W. of an unnamed County Road, which is locally accepted as being at or near the Center 1/4 corner of Section 33, Township 19 North; Range 11 West; which is the P.O.B. having an area of 8 acres, more or less, as described. LESS AND EXCEPT: The property described borders the Rodney Road (County Road 66) and is part of the NW 1/4 SE 1/4 and part of the NE 1/4 SW 1/4 all in Section 33 Township 19 North, Range 11 West, Baxter County, Arkansas, further described as follows: From the NW corner of the SE 1/4 SE 1/4 Section 33, Township 19 North, Range 11 West along the South line of said forty following the fence to the fence corner on the East side of the Rodney Road (Baxter County Road 66), from the fence corner go West across Rodney Road to the Edge of the road "Right of Way" to the Point of Beginning (POB), from the POB go West for approximately 1082 feet to the creek branch; turn North and go approximately 203 feet to the mount of a branch; follow the said branch in a bearing N 29° W for approximately 270 feet; keep following said branch as it bends in a bearing N 18° E approximately 135 feet; continue following said branch as it pulls to a hearing of N 40° E for approximately 259 feet to a point in a saddle indicated by a flagged fence post, Lat 36.26732°N, Long. 92.16882°W; from here follow down a small hollow bearing N 74° E approximately 340 feet to a point on the Rodney Road, Lat. 36.26781°N Long. 92.16742°W; from here turn SE and follow the Rodney Road approximately 1163 feet to the POB containing approximately 18 acres more or less. 956.57
007-14201-000	DELS INC	04-19-13 0.54 Acres A tract adjoining said Lot 30, the entire tract to be described, bounded and described as follows: Beginning at the Northwest corner of said Lot 30, Block 1, run thence in a slightly Northeast direction along the North line of said Lot 30, Block 1, to the Northeast corner of said Lot; run thence in a Southeast direction, along the East line of said Lot 30, Block 1 and said line extended in the same direction a total of 64 feet to a point; run thence in a Westerly direction, 97 feet, more or less, to the East line of Lot 8, Block 1 to a point that is 16 feet and 6 inches South, along said East line of Lot 8, from the South line of Lot 30; run thence Northerly, along the East line of Lot 8, Block 116 feet and 6 inches to the South line of Lot 30; run thence Westerly, along the South line, of Lot 30, 15 feet and 6 inches more or less, to the Southwest corner of said Lot 30; run thence Northerly, along the West line of said Lot 30, Block 1 to the point of beginning, being all of Lot 30, Block 1 and a strip of land South of said Lot lying in the West one-half Southeast 1/4 of Section 4, Township 19 North, Range 13 West. ALSO: That part of the West one-half Southeast 1/4 of Section 4, Township 19 North, Range 13 West, described as follows: Begin at the Northeast corner of the Northwest 1/4 Southeast 1/4 of said Section, run thence West, on the North line of said forty, 47 feet to the South side of U.S. Highway No. 62 R/W; run thence South 386 West, along the Highway R/W, 801.5 feet to a point marked by a walnut tree; run thence South 43° 12 West, 568.6 feet to the center of a concrete bridge over Hogan Creek; run thence South 26° 34' West, 94.1 feet to a point on the South R/W line of said Highway, to the tract herein described; run thence South 29° 15' East, 18 feet and 4 inches; run thence East, 225 feet, more or less to the center of the creek; run thence Northwesterly with the center of the creek to the said R/W line; run thence Southwesterly, with said R/W line, 99.5 feet to the place of beginning. Beginning again at the same point of beginning for the tract above described and run thence South 290 15, East 18 feet and 4 inches for point of beginning for this tract; run thence South 29° 15' East, 113 feet to a point designated as Point A; run thence North 60° 45' East, 146 feet, more or less, to a point in the center of the creek; run thence in a Northwest direction 225 feet, more or less, to the point of beginning. ALSO, beginning again 115 feet, North 60° 45' East, from Point A, and run thence South, 65 feet to a point; run thence East, 130 feet, more or less, to the West side of the creek; run thence along the West side of the creek to a point North 60° 45' East of Point A; run thence South 600 45' West to the point of beginning. LESS AND EXCEPT the following described tract: Part of the Northwest Quarter of the Southeast Quarter of Section 4, Township 19 North, Range 13 West, Baxter County, Arkansas, more particularly described as follows: Starting at the Southwest corner of Lot 1, Block 1, 1st Addition to Langston Subdivision to the Town of Mountain Home, thence North 31° 23' 29" West along the West line of Lot 1, Block 1, 1st Addition to Langston Subdivision, a distance of 149.48 feet to a point on the Southeasterly existing right of way line of U.S. Highway #62; thence North 55° 16' 36" East, along said existing right of way line, a distance of 121.25 feet to a point; thence in a Northeasterly direction, along said existing right of way line, on a curve to the left, having a radius of 1175.92 feet, a distance of 137.62 feet for the point of beginning for the tract herein excepted; thence continue in a Northeasterly direction, along said existing right of way line, on a curve to the left, having a radius of 1175.92 feet, a distance of 112.57 feet, more or less, to a point on the centerline of Hicks Creek; thence South 72° 18' 24" East, along the centerline of Hicks Creek, a distance of 32.83 feet, more or less; to a point on the Southeasterly proposed right of way line of U.S. Highway #62; thence South 42° 13' 11" West, along said proposed right of way line, a distance of 20.99 feet, more or less, to a point; thence North 32° 40' 09" West, along said proposed right of way line, a distance of 12.40 feet to a point; thence in a Southwesterly direction, along said proposed right of way line, on a curve to the right, having a radius of 1195.92 feet, a distance of 102.52 feet to a point; thence North 35° 12' 47" West, a distance of 20.12 feet to the point of beginning and containing .06 acre, more or less, in this exception. 1,997.85	001-08328-000 DICKS DONALD JAMES AND JERI LYNN KING		19-19-14 12.46 Acres PT W 1/2 NE NE 12.46 ACRES M/L A PART OF THE W 1/2 NE 1/4 NE 1/4, SECTION 19, TOWNSHIP 19 NORTH, RANGE 14 WEST, BAXTER COUNTY, ARKANSAS, BEING MORE PARTICULARLY DESCRIBED AS FOLLOWS: STARTING AT THE NW CORNER OF SAID NE 1/4 NE 1/4, THENCE SOUTH 1 DEG, 12' WEST ALONG THE WEST LINE OF SAID NE 1/4 NE 1/4, 178.6 FEET TO THE CENTER OF COUNTY ROAD NO. 7 AND THE POINT OF BEGINNING: THENCE ALONG THE CENTER OF COUNTY ROAD NO. 7, SOUTH 49 DEGS. 13' EAST 220.9 FEET; THENCE SOUTH 42 DEGS. 22' EAST 225.0 FEET; THENCE SOUTH 53 DEGS. 41' EAST 407.5 FEET TO THE EAST LINE OF SAID W 1/2 NE 1/4 NE 1/4; THENCE LEAVING COUNTY ROAD NO. 7 SOUTH 1 DEG. 20' WEST 635.9 FEET TO THE SE CORNER OF SAID W 1/2 NE 1/4 NE 1/4; THENCE NORTH 88 DEGS. 55' WEST 657.2 FEET TO THE SW CORNER OF SAID NE 1/4 NE 1/4; THENCE NORTH 1 DEG. 12' EAST ALONG THE WEST LINE OF SAID NE 1/4 NE 1/4, 1175.5 FEET TO THE POINT OF BEGINNING, AND SUBJECT TO THE RIGHT-OF-WAY OF COUNTY ROAD NO. 7 CENTERED ALONG THE NORTH SIDE. LESS AND EXCEPT: PART OF W 1/2 NE 1/4 NE 1/4 SECTION 19, TOWNSHIP 19 NORTH, RANGE 14 WEST, BAXTER COUNTY, ARKANSAS, DESCRIBED AS FOLLOWS: BEGIN AT THE SE CORNER OF SAID W 1/2 NE 1/4 NE 1/4 AND RUN NORTH 1 DEG. 20' EAST 605.4 FEET TO A POINT ON THE SOUTH R/W LINE OF COUNTY ROAD NO. 7, THENCE NORTH 53 DEG. 41' 00" WEST, ALONG SAID SOUTH R/W LINE 210.26 FEET TO THE POINT OF BEGINNING FOR THE PROPERTY HEREIN DESCRIBED; THENCE RUN SOUTH 37 DEG. 29' 43" WEST 290.46 FEET, THENCE NORTH 53 DEG. 41' 00" WEST 150.00 FEET, THENCE NORTH 37 DEG. 29' 43" EAST 290.46 FEET TO A POINT ON THE SOUTH R/W LINE OF SAID COUNTY ROAD, THENCE SOUTH 53 DEG. 41' 00" EAST 150.00 FEET TO THE POINT OF BEGINNING. 141.22
001-09643-000	DIFILIPPO SHERRI D	Lot 30 Block 1 LANGSTONS ADD 1 04-19-13 LOT 30 BLK 1 LANGSTONS ADD 1 33.76	002-03522-000 DIEHL ARVY RAY III & ESTHER HAZEL DIEHL CO TRUSTEE		Lot 23 Block 5 DOGWOOD PARK 2 20-20-12 LOT 23 BLK 5 DOGWOOD PARK 2 19.44 36-20-14 1.28 Acres PT NW NE 1.28 ACRES A part of the Northwest 1/4 Northeast 1/4 of Section 36, Township 20 North, Range 14 West, bounded and described as follows: Starting at the Northwest corner of said forty, run thence South 100 feet to a point, this being the Southwest corner of tract deeded to Howard and Dorothy Puckett and the true point of beginning for the tract herein described; run thence South 215 feet to a point; run thence East 276 feet to a point; run thence North 215 feet to a point; run thence West 276 feet to the point of beginning. Less and Except the North 13 feet of the above described tract. 716.99
001-04986-000	DIGGS BRANDON AND VALERIE DIGGS	02-19-13 1.08 Acres PT SE 1/4 SW 1/4 1.08 ACRES A part of the SE1/4 of the SW1/4 of Section 2, Township 19 North, Range 13 West, more particularly described as follows: Beginning at the NE corner of said SE1/4 SW1/4 go North 88° 35' 33" West, 179.26 feet to the point of beginning of the tract; then continue North 88° 35' 33" West, 150.74 feet; then go South 01° 49' 26" West 299.94 feet to the North line of Lot 5 of Crestview Estates; then go along said North line South 88° 36' 16" East 164.26 feet to the SW corner of Lot 6 of Crestview Estates; then go along a fence line projected, North 00° 45' 30" West, 300.11 feet to the point of beginning. 2,069.59			Lot 47 WHITE RIVER STATION PHASE 4 18-18-12 0.79 Acres LOT 47 WHITE RIVER STATION PHASE 4 631.43 Lot 40,41 WHITE RIVER STATION PHASE 3 19-18-12 LOTS 40,41 WHITE RIVER STATION PHASE 3 883.00
007-01438-000	DELS INC	06-19-14 3.09 Acres Part of the SW1/4 NW1/4 fractional Section 6, Township 19 North, Range 14 West of the Fifth Principal Meridian, Baxter County, Arkansas, Left Bank of the White River more particularly described as follows: Commencing at a found 3/8 inch rebar with an aluminum ID Cap (RPS #883) at the C1/4 corner of said fractional Section 6; thence North 89° 09' 18" West, 1303.89 feet; thence North 41° 09' 20" West, 252.24 feet; thence North 45° 11' 00" West, 24.96 feet; thence North 45° 10' 59" West, 269.93 feet; thence North 42° 59' 21" East, 188.12 feet; thence North 41° 10' 39" West, 168.14 feet to a set 1/2 inch rebar with an aluminum ID Cap (LPS #1529) and the Point of Beginning; thence North 53° 05' 53" West, 366.88 feet to a set 1/2 inch rebar with an aluminum ID Cap (LPS #1529); thence North 36° 54' 07" East, 366.88 feet to a set 1/2 inch rebar with an aluminum ID Cap (LPS #1529); thence South 53° 05' 53" East, 366.88 feet to a set 1/2 inch rebar with an aluminum ID Cap (LPS #1529); thence South 36° 54' 07" West, 366.88 feet to the Point of Beginning containing 3.09 acres as surveyed June 14, 2021 as Instrument No. L202107233 and subject to any rights of way and/or easements that may exist. ALSO: A 30 foot wide easement for the purpose of ingress and egress over and across part of the NW1/4 of fractional Section 6, Township 19 North, Range 14 West of the Fifth Principal Meridian, Baxter County, Arkansas, Left Bank of the White River; the sidelines of said easement being 15.00 feet each side of and parallel to the centerline of an existing driveway more particularly described as follows: Commencing at a found 3/8 inch rebar with an aluminum ID Cap (RPS #883) at the C1/4 corner of said fractional Section 6; thence North 89° 09' 18" West, 1303.89 feet; thence North 41° 09' 20" West, 252.24 feet; thence North 45° 11' 00" West, 24.96 feet; thence North 45° 10' 59" West, 269.93 feet; thence North 42° 59' 21" East, 188.12 feet; thence North 41° 10' 39" West, 168.14 feet to a set 1/2 inch rebar with an aluminum ID Cap (LPS #1529); thence North 36° 54' 07" East, 313.93 feet to a point on the centerline of said existing driveway and the Point of Beginning; thence along the centerline of said driveway the following calls: North 82° 19' 16" East, 393.01 feet; North 75° 27' 54" East, 51.71 feet; North 70° 29' 23" East, 50.86 feet; North 65° 16' 24" East, 42.74 feet; North 45° 26' 00" East, 64.43 feet; North 20° 52' 47" East, 52.32 feet; North 03° 32' 14" East, 47.51 feet; North 04° 06' 11" West, 110.75 feet; North 06° 12' 05" East, 155.07 feet; North 09° 48' 40" East, 55.05 feet; North 17° 36' 09" East, 60.74 feet; North 22° 34' 16"			02-19-13 1.08 Acres PT SE 1/4 SW 1/4 1.08 ACRES A part of the SE1/4 of the SW1/4 of Section 2, Township 19 North, Range 13 West, more particularly described as follows: Beginning at the NE corner of said SE1/4 SW1/4 go North 88° 35' 33" West, 179.26 feet to the point of beginning of the tract; then continue North 88° 35' 33" West, 150.74 feet; then go South 01° 49' 26" West 299.94 feet to the North line of Lot 5 of Crestview Estates; then go along said North line South 88° 36' 16" East 164.26 feet to the SW corner of Lot 6 of Crestview Estates; then go along a fence line projected, North 00° 45' 30" West, 300.11 feet to the point of beginning. 2,069.59
001-09787-012	DENEVAN DELIA K	06-19-14 3.09 Acres Part of the SW1/4 NW1/4 fractional Section 6, Township 19 North, Range 14 West of the Fifth Principal Meridian, Baxter County, Arkansas, Left Bank of the White River more particularly described as follows: Commencing at a found 3/8 inch rebar with an aluminum ID Cap (RPS #883) at the C1/4 corner of said fractional Section 6; thence North 89° 09' 18" West, 1303.89 feet; thence North 41° 09' 20" West, 252.24 feet; thence North 45° 11' 00" West, 24.96 feet; thence North 45° 10' 59" West, 269.93 feet; thence North 42° 59' 21" East, 188.12 feet; thence North 41° 10' 39" West, 168.14 feet to a set 1/2 inch rebar with an aluminum ID Cap (LPS #1529); thence North 36° 54' 07" East, 313.93 feet to a point on the centerline of said existing driveway and the Point of Beginning; thence along the centerline of said driveway the following calls: North 82° 19' 16" East, 393.01 feet; North 75° 27' 54" East, 51.71 feet; North 70° 29' 23" East, 50.86 feet; North 65° 16' 24" East, 42.74 feet; North 45° 26' 00" East, 64.43 feet; North 20° 52' 47" East, 52.32 feet; North 03° 32' 14" East, 47.51 feet; North 04° 06' 11" West, 110.75 feet; North 06° 12' 05" East, 155.07 feet; North 09° 48' 40" East, 55.05 feet; North 17° 36' 09" East, 60.74 feet; North 22° 34' 16"	002-11260-047 DIRT DONT HURT LLC 002-11244-000 DIRT DONT HURT LLC 002-07939-000 DISEDARE STACEY BROUSSARD 001-04115-000 DISMUKES ROBERT DAVID JR AND ANITA M DISMUKES DIXON DRU 007-14910-023 001-05325-000 DIXON MICHELLE 001-09256-000 DIXSON XPRESS LLC		Lot 19 Block 3 PIONEER ADDITION NLE 19-20-11 LOT 19 BLK 3 PIONEER ADDITION 14.83 12-18-13 4.76 Acres PT NE SE 4.76 ACRES RBWR 194.53 15-19-13 IMPROVEMENT ONLY PT NE NW 15-19-13 LOT 23 GLENBRIAR MOBILE HOME PARK 203.52 12-19-13 0.42 Acres PT N 1/2 NW NW & PT S1/2 NW NW 0.42 ACRE 13.08 22-20-14 41.5 Acres Tract 1: All that part of the Northwest 1/4 Southeast 1/4, and that part of the Northeast 1/4 Southwest 1/4 lying East of Highway 178 and North of Midway Estates except a strip of land lying along the North side of said Northwest 1/4 Southeast 1/4 and the Northeast 1/4 Southwest 1/4 being 180 feet Wide North and South and extending from the East line of the Northwest 1/4 Southeast 1/4 to Highway 178, in Section 22, Township 20 North, Range 14 West, Baxter County, Arkansas. Being shown on a Survey by Jerry A. Rose, R.L.S. #1268 filed January 11, 2000 as Instrument #RS-12-2000. ALSO, LESS AND EXCEPT, that part, if any, of the Northeast 1/4 Southwest 1/4 of Section 22, Township 20 North, Range 14 West, lying North and East of Highway and West of the Old Road, as shown on a Quitclaim Deed executed by George Christoffersen to Rorence Elizabeth Englund, formerly Florence Christoffersen, dated December 1, 1966 and filed June 3, 1998 as Instrument #5554-98, containing 1/2 acre, more or less, in this exception. Tract 2: Part of the NE 1/4 SW 1/4, part of the SE 1/4 NW 1/4 of Section 22, Township 20 North, Range 14 West, Baxter County, Arkansas, de-

		scribed as follows: Starting at the Northeast corner of said NW 1/4 SE 1/4; thence South 00 deg. 36 min. 48 sec. West for a distance of 180.00 feet; thence North 88 deg. 17 min. 35 sec. West, parallel to the South line of the said NW 1/4 SE 1/4, approximately 1170.00 feet to a point that is 54 yards East of the West line of said NW 1/4 SE 1/4; thence North 88 deg. 17 min. 35 sec. West for a distance of 365.80 feet to the point of beginning; thence North 00 deg. 29 min. 07 sec. East for a distance of 22.04 feet to a fence corner; thence along a fence line; North 09 deg. 23 min. 24 sec. West for a distance of 238.26 feet, along a fence line to a fence corner that is 24 yards North of the South line of the said SE 1/4 NW 1/4; thence along a fence line, North 89 deg. 23 min. 46 sec. West for a distance of 311.04 feet, along a fence line, to centerline of Old Amos Road; thence along centerline of Old Amos Road, South 50 deg. 04 min. 40 sec. East for a distance of 113.31 feet; thence leaving centerline of Old Amos Road, North 88 deg. 17 min. 35 sec. West for a distance of 165.00 feet to the East right of way of Hwy. 178; thence along the said right-of-way, South 43 deg. 20 min. 31 sec. East for a distance of approximately 380.00 feet to a point where the East right of way of Hwy. 178 intersects the centerline of Old Amos Road; thence along the centerline of Old Amos Road, North 08 deg. 17 min. 54 sec. West for a distance of approximately 90.00 feet; thence leaving said centerline, South 88 deg. 17 min. 35 sec. East for a distance of approximately 180.00 feet to the point of beginning	125.98	003-01001-000	ELLIOTT BETHANY ALLISON RIEL	31-16-13 0.38 Acres The following land lying in Baxter County, Arkansas, to-wit: Part of the NW 1/4 of the NW 1/4 of Section 31, Township 16 North, Range 13 West, described as follows: From the Closing Corner to Section 30 and 31 go South 01 deg 20 min 00 sec W 46.20 feet to the Corner to Sections 25 and 36, Township 16 North, Range 14 West; then go along the West boundary of the NW 1/4 NW 1/4 of Section 31, South 01 deg W 46.00 feet to a 3/8" rebar on the South right-of-way of ARK HWY #14, the POINT OF BEGINNING of the tract being described; then go along said right-of-way the following: South 88 deg 04 min 11 sec E 67.90 feet to the point of tangency of a 45.00 foot radius curve; 93.83 feet along the arc of said curve to the right to the point of curvature on the right-of-way of ARK HWY#263; then go along the said right-of-way of ARK HWY #263 the following: South 31 deg 23 min 59 seconds W 118.54 feet; South 35 deg 35 min 50 sec W 81.01 feet to a point on the West boundary of said NW 1/4 NW 1/4; then go North 01 deg E 237.79 feet to the point of beginning. According to survey dated 04-09-99 and filed of record in the Searcy County records in Plat Book 4, at Page 319.	1,071.45
010-01699-243	DOBSON JAMES ROGER	Lot 243 BRIARCLIFF SEC 11 33-19-12 LOT 243 SEC 11, BRIARCLIFF BY THE LAKE	126.18	002-03066-001	ELLIOTT JOHN AND GINA ELLIOTT	Lot PT 4 COUNTRY ACRES SUBDIVISION 23-20-14 1.5 Acres W 80 FT OF W 1/2 OF TR 4 COUNTRY ACRES EXCEPTING ANY LAND LYING NORTH OF FENCE	151.76
008-00132-000	DOBSON JOSEPH	Lot 1,2,3,4 Block 32 CUNNINGHAMS ADD 21-18-12 LOTS 1-4 BLK 32 NORFORK CUNNINGHAMS ADD	107.27	002-11130-058	ELLSWORTH BETTY R	ROLLING MEADOWS MOBILE HOME PARK 36-20-13 IMPROVEMENT ONLY LOT 58 ROLLING MEADOWS MOBILE HOME PARK	17.78
008-00133-000	DOBSON JOSEPH	Lot 5,6,7,8,9,10 Block 32 CUNNINGHAMS ADD 21-18-12 LOTS 5-10 BLK 32 NORFORK CUNNINGHAMS ADD	158.90	007-03245-012	EMBREY SUSAN W TRUSTEE	Lot 12 OAKS 02-19-13 LOT 12 OAKS SUB	1,512.51
002-10534-000	DODGE MICHAEL C AND LINDA A	Lot 10 WENDY HEIGHTS 36-20-14 LOT 10 WENDY HGTS	658.30	004-00397-000	EMBRY VIRGINIA	Lot 1627,1628 ETAL COTTER LOTS 31-19-14 LOTS 1627 & 1628, EAST 10 FEET OF LOT 1626, AND THE WEST 15 FEET OF LOT 1629 COTTER	2,396.20
001-09644-000	DODGE MICHAEL C AND LINDA A DODGE	36-20-14 1.49 Acres PT N 1/2 S 1/2 NE SE NE 1.49 ACRE	62.24	004-04965-004	EMBRY VIRGINIA	31-19-14 0.21 Acres All the Lands lying North of said Lots to the Bluff Line and more particularly described as follows: Beginning 15 Feet East of the Northwest Corner of Lot 1626, run thence East along the North Line of Lots 1626, 1627, 1628 and to a point 15 Feet East of the Northwest Corner of Lot 1629, run thence in a Northerly direction on a line parallel to the projected line of Lot 1629 to the Bluff Line, thence in a Westerly direction with the Bluff Line to a point directly parallel with the East Line of the tract herein described and to a point 15 Feet East of the Northwest Corner of Lot 1626, run thence South to the Point of Beginning. The same being a part of the SW1/4 of Section 31, Township 19 North, Range 14 West, all in the Town of Cotter, Arkansas, as shown by the recorded plat thereof, records of Baxter County, Arkansas. Being shown on a Survey by Rose's Land Surveying, Inc., dated December 20, 2003, and filed December 31, 2003, as Instrument Number RS-428-2003, records of Baxter County, Arkansas.	19.61
001-07888-121	DOHERTY BRIAN	03-19-14 IMPROVEMENT ONLY LOT 21 AUTUMN ACRES (PREVIOUS LOT 20) 13.43		002-11097-002	EMISON TODD	Lot PT 2 TORI GAIL ESTATES 11-19-12 3.03 Acres The South part of Lot 2 of Tori Gail Estates, as shown by the recorded plat thereof, and more particularly described as follows: Beginning at the corner between Lots 1 and 2, said point being a 3/8 inch rebar on the R/W line of Aleah Court, a 50 foot R/W Cul-de-sac, thence North 03°04'53" West for a distance of 167.93 feet along the East line of Lot 2 to a 3/8 inch rebar; thence South 87°39'27" West for a distance of 614.08 feet to a 3/8 inch rebar on the West line of Lot 2; thence South 00°39'56" West for a distance of 200.00 feet along the West line of Lot 2 to the SW corner thereof; thence South 89°11'28" East for a distance of 580.28 feet along the South line of Lot 2 to the corner between Lots 2 and 3, a 3/8 inch rebar on the R/W line of Aleah Court, a 50 foot R/W Cul-de-sac; thence along curve to the right having a radius of 50.00 feet and an arc length of 91.68 feet being subtended by a chord of North 34°16'14" East for a distance of 79.37 feet along said R/W to the Point of Beginning. Subject to a 50 foot access easement along the East side.	1,217.18
001-03542-001 010-05528-000	DONESKI CHRISTINE F DORMAN ROLAND E AND PATTY A DORMAN	26-21-12 0.91 Acres PART NW NE 0.91 ACRE	33.77	002-10231-000	EMMANUEL CHURCH INC	Lot 1,2 Block 3,PT2 TIMBERLANE ADD 36-20-14 3.59 Acres PART OF BLOCK 2, AND LOTS 1 AND 2 OF BLOCK 3 OF TIMBERLANE SUBDIVISION (PLAT-572) IN BAXTER COUNTY, ARKANSAS, DESCRIBED AS FOLLOWS: BEGINNING AT THE SOUTHEAST CORNER OF SAID LOT 2 OF BLOCK 3, A 3/8" REBAR ON THE EAST RIGHT OF WAY OF ARKANSAS HIGHWAY NO. 5; THEN GO ALONG SAID RIGHT OF WAY N 30°26'41" W, 411.00 FEET; THEN GO N 82°53'37"E, 216.52 FEET TO A W REBAR; THEN GO N 59°07'12"E, 44.42 FEET TO A 1/2 REBAR; THEN GO N 00°02'01"E, 16.73 FEET TO A 1/2" REBAR WITH ALUMINUM CAP, PS 1180; THEN GO N 90°00'00"E, 286.97 FEET TO A 1/2" REBAR WITH ALUMINUM CAP, PS 1180; THEN GO S 30°33'13"E, 192.97 FEET TO A 3/8" REBAR; THEN GO S 59°13'36"W, 215.12 FEET TO A 3/8" REBAR; THEN GO S59°17'10"W, 84.39 FEET TO THE SOUTHEAST CORNER OF SAID LOT 2, A 3/8" REBAR; THEN GO S59°33'46"W, 199.98 FEET TO THE POINT OF BEGINNING, CONTAINING 3.59 ACRES	6,137.64
002-05306-000	DORRELL JAY AND CARLA ROYER	Lot 8 HIGH PARK ADD 04-18-13 6.28 Acres LOT 8 HIGH PARK	145.85	010-01675-000	ENGEL MORGAN LEIGH ANN	Lot 165 BRIARCLIFF SEC 11 33-19-12 LOT 165 SEC 11 BRIARCLIFF	138.82
002-11070-006	DOUGHARTY JULIAN N	Lot 6 DENTON FERRY EST PHASE 1 19-19-14 LOT 6 DENTON FERRY ESTATES PHASE 1	211.60	001-00684-000	ENGELMANN GLENN AND TERRI	19-20-11 18.8 Acres N 1/2 NW FRL 18.80 ACRES & 1/2 MINERAL	1,136.96
001-06451-000	DOUGLAS WARREN LUKE	22-20-13 7.45 Acres Part of the SW 1/4 SE 1/4 of Section 22, Township 20 North, Range 13 West, Baxter County, Arkansas, described as follows: From the NE corner of the SW 1/4 SE 1/4, thence along the North line of said SW 1/4 SE 1/4, North 88 degrees 52 minutes 30 seconds West 300.00 feet, to the point of beginning, thence leaving said North line, South 01 degrees 36 minutes 49 seconds West 774.48 feet, to the North right of way of County Road No. 30, thence along said right of way North 79 degrees 02 minutes 40 seconds West 93.19 feet; thence North 70 degrees 20 minutes 19 seconds West 85.39 feet, thence North 63 degrees 33 minutes 14 seconds West 208.87 feet; thence North 56 degrees 22 minutes 56 seconds West 123.04 feet; thence leaving said North right of way, North 01 degrees 36 minutes 49 seconds East 576.00 feet; thence South 88 degrees 52 minutes 30 seconds East 467.05 feet to the point of beginning. Being shown on a survey by Strider Consulting dated November 1, 2018 and filed November 16, 2018 as instrument number L201810184.	15.07	001-02659-001	ENGELMANN GLENN R AND TERRI A	13-20-12 BOAT DOCK LOCATED 13-20-12 LOCATED ON NORFORK LAKE ZONE 24 DOCK #5155	73.09
002-08117-000	DOUTT EVERETT AND HELEN DOUTT	Lot 26 Block 4 TOWER GROVE SUB NLE 21-20-11 LOT 26 BLK 4 TOWER GROVE SUBDIVISION	9.72	001-02659-202	ENGELMANN GLENN R AND TERRI A	13-20-12 IMPROVEMENT ONLY BOAT DOCK PERMIT DOCK #5155	73.09
002-06925-000	DOWELL EDWARD J	Lot 39,40,PT 41 MIDWAY ESTATES 22-20-14 LOTS 39,40 AND WEST 24 FEET LOT 41 MIDWAY ESTATES	472.03	010-02010-000	ERICKSON JOHN	Lot 180 BRIARCLIFF SEC 12 04-18-12 LOT 180 SEC 12 BRIARCLIFF	135.71
007-00749-000 006-02936-003	DOWNARD JESSE A DOWNES BEVERLY	Lot 41 EAST SIDE FEW ACRES 10-19-13 LOT 41 EAST SIDE FEW ACRES 598.79 Lot 3 LOUX ADD 36-20-15 Lot 3 LOUX SUBDIVISION, as shown by the recorded plat thereof. ALSO: A portion of Breeze Street, City of Lakeview, Arkansas (as shown on the plat of Loux Subdivision, Slide 379, Baxter County Subdivision File), being a part of the Northwest Quarter of the Northeast Quarter of Section 36, Township 20 North, Range 15 West, From the Northerly corner of Lot 3 of Loux Subdivision (1/2 inch rebar), go South 55° 07' East 75.8 feet to the intersection of a building and the South R/W of Breeze Street, said intersection being the point of beginning of tract being described; Thence along edge of building with the following: North 47° 41' 37" East 1.09 feet, South 42° 18' 23" East 4.00 feet to a sidewalk; Thence along said sidewalk with the following: North 47° 41' 37" East 3.00 feet, South 42° 18' 23" East 36.03 feet, North 47° 41' 37" East 3.00 feet, South 42° 18' 23" East 16.80 feet, South 47° 41' 37" West 3.00 feet, North 42° 18' 23" West 11.15 feet, South 47° 41' 37" West 2.22 feet to the intersection of sidewalk with street right of way; Thence along right of way North 43° 07' West 39.96 feet; Thence North 55° 07' West 5.87 feet to the point of beginning.	103.97	002-11021-000	ERVIN RONALD H AND MARGARET A ERVIN CO TRUSTEES	Lot 15 MALLARD POINT ESTATES 1ST ADD 19-20-12 LOT 15 MALLARD POINT ESTATES 1ST ADD	1,138.05
006-00080-080	DRESCH JERRY M AND JUDITH A CO TRUSTEES	Lot PT 80,PT 96 DEVONSHIRE LAKE ESTATES 36-20-15 PT LOTS 8 & 96 DEVONSHIRE LAKE EST	71.25	007-14289-000	ESCAPADE INC	05-19-13 0.65 Acres PT. SE SE 0.65 ACRES	1,338.98
007-01247-000	DUBLIN AMY LEE	Lot 6 Block 8 INDIAN CREEK UNIT 2 10-19-13 LOT 6 BLK 8 INDIAN CREEK UNIT 2	751.32	010-01723-000	ESMEAZ LLC	Lot 267 BRIARCLIFF SEC 11 33-19-12 LOT 267 SEC 11 BRIARCLIFF	145.38
001-01845-002 009-00190-000 010-01366-000	DUE ELIZABETH DUNCAN MARGIE DUPHREN JEANTY AND EDNA DUPHREN	36-18-12 IMPROVEMENT ONLY SE SW SE 10 ACRES Lot 13 TRUNKS ADD 09-18-12 LOT 13 SALESVILLE TRUNKS ADD	78.05 141.49	010-02481-000	ESMEAZ LLC	Lot 309 BRIARCLIFF SEC 16 04-18-12 LOT 309 SEC 16 BRIARCLIFF	128.85
002-10421-000	DUPONT DALE AND PATRICIA DUPONT	Lot 176 BRIARCLIFF SEC 10 33-19-12 LOT 176 SEC 10 BRIARCLIFF	110.38	010-02457-000	ESMEAZ LLC	Lot 224 BRIARCLIFF SEC 16 04-18-12 LOT 224 SEC 16 BRIARCLIFF	128.85
010-01272-000 010-02570-426 010-02487-316 010-02212-000 010-02324-000 010-02331-000 010-02344-000 006-02985-101 002-03934-000	DUSSOUS MARIE EDNA DUSSOUS MARIE EDNA DUSSOUS MARIE EDNA DUSSOUS MARIE EDNA DUSSOUS MARIE EDNA DUSSOUS MARIE EDNA DUSSOUS MARIE EDNA DUSSOUS MARIE EDNA DWOZNIK FRANCES DYCE WALTER DEWAYNE	Lot 56 BRIARCLIFF SEC 10 33-19-12 LOT 56 SEC 10 BRIARCLIFF Lot 426 BRIARCLIFF SEC 16 04-18-12 LOT 426 SEC 16 BRIARCLIFF Lot 316 BRIARCLIFF SEC 16 04-18-12 LOT 316 SECTION 16 BRIARCLIFF Lot 84 BRIARCLIFF SEC 14 04-18-12 LOT 84 SEC 14 BRIARCLIFF Lot 311 BRIARCLIFF SEC 14 04-18-12 LOT 311 SEC 14 BRIARCLIFF Lot 326 BRIARCLIFF SEC 14 04-18-12 LOT 326 SEC 14 BRIARCLIFF Lot 42 BRIARCLIFF SEC 15 04-18-12 LOT 42 SEC 15 BRIARCLIFF 36-20-15 0.95 Acres PT SE NW	129.45 105.00 109.78 119.32 119.32 119.32 111.26 212.83	001-07671-102 001-06661-000	ESQUERETE RICHARD ESQUERETE RICHARD EUBANK EZEKIEL J EVANS JIMMY R AND LORENA EVANS EVANS JOSHUA	Lot 46 BRIARCLIFF SEC 7 29-19-12 LOT 46 SEC 7 BRIARCLIFF Lot 47 BRIARCLIFF SEC 7 29-19-12 LOT 47 SEC 7 BRIARCLIFF 12-18-14 IMPROVEMENT ONLY (SITS ON 001-07671-002)	46.77 135.11 567.97
010-02216-000 002-08204-000	EARL CM EARTH ALCHEMY LLC	Lot 89 BRIARCLIFF SEC 14 04-18-12 LOT 89 SEC 14 BRIARCLIFF Lot 25 Block 8 TOWER GROVE SUB NLE 21-20-11 LOT 25 BLK 8 TOWER GROVE SUBDIVISION	34.30 119.92 9.72	002-10238-020	EVANS WILLIE C EZELL JOSEPH AND ALISON	27-20-13 1.29 Acres PT N 1/2 NW 1/4 NW 1/4 1.29 ACRES TIMBERLANE ADD 36-20-14 IMPROVEMENT ONLY TIMBERLANE ADD LOT 20 BLK 3 Lot 4 BRIARCLIFF SEC 12 04-18-12 LOT 4 SEC 12 BRIARCLIFF	298.71 115.68 126.18
002-07722-000	ECKMAYER JOSEPH ETUX	Lot 14 Block 2 MOBILE HOME ADDITION NLE 19-20-11 LOT 14 BLK 2 MOBILE HOME ADD	19.95	010-05458-000	FAIR PROPERTY DEAL LLC	Lot 56,57 HOLIDAY HILLS EST 2 32-19-12 LOTS 56,57 HOLIDAY HILLS EST 2 303.81	
002-08237-000	EDDINGS CHRISTOPHER KENT	Lot 3 Block 1 VACATIONLAND SUB NLE 19-20-11 LOT 3 BLK 1 VACATIONLAND ADD NLE	14.83	002-03930-000	FAIR PROPERTY DEAL LLC	Lot 6,7,8,9 Block P DOGWOOD PARK 6 30-20-12 LOTS 6-9 BLK P DOGWOOD PARK 6	123.38
002-07157-000	EDWARDS ELMER C	Lot 23 Block 2 FLINT LOCK RIDGE ADD 19-20-11 LOT 23 BLK 2 FLINT LOCK RIDGE ADD	14.83	002-03523-000	FAIRGREEN FIELDS TRUST	Lot 24 Block 5 DOGWOOD PARK 2 20-20-12 LOT 24 BLK 5 DOGWOOD PARK 2 19.44	
007-00909-000	EDWARDS RHEA M	Lot 57, PT 55 FEW ACRES BEAN ADD 09-19-13 ALL LOT 57 & PT. LOT 55 FEW ACRES BEAN A LANE ST -57B- AND PT. LOT 55 FEW ACRES BEAN ADDITION	496.47	010-01150-000	FAIRGREEN FIELDS TRUST	Lot 275 BRIARCLIFF SEC 9 32-19-12 LOT 275 SEC 9 BRIARCLIFF	135.34
002-09543-003 001-04775-000 007-14813-000	EGGERS LANE EKENES ROLF N ELCON CONSTRUCTION LLC	Lot 3 SEAVER SUB 01-18-13 4.82 Acres LOT 3 SEAVER SUB 28-18-13 13.5 Acres PT N 1/2 SW SW, 13.5 ACRES LBWR	24.62 2,759.44	010-02334-000	FAIRLEY RICHARD M AND HAILEY A FAIRLEY FARMER PHILLIP JR	Lot 1 BRIARCLIFF SEC 15 04-18-12 LOT 1 SEC 15 BRIARCLIFF 04-18-11 29.64 Acres W3/4 SW NW 29.64 ACRES M/L THE WEST THREE FOURTHS OF THE SOUTHWEST QUARTER OF THE NORTHWEST QUARTER (W3/4 SW1/4 NW1/4) OF SECTION 4, TOWNSHIP 18 NORTH, RANGE 11 WEST IN BAXTER COUNTY, ARKANSAS CONTAINING 30 ACRES MORE OR LESS.	135.71 49.43
007-14079-001	ELECTRICAL CONNECTION LLC	10-19-13 0.27 Acres Part of the NE 1/4 SW 1/4, Section 10, Township 19 North, Range 13 West, Baxter County, Arkansas, described as follows: From the SW corner of the NW 1/4 SW 1/4, thence South 89 degrees 20 minutes 50 seconds East 1802.20 feet to the center line of McClure Lane, thence North 00 degrees 00 minutes 13 seconds East 251.24 feet; thence North 88 degrees 34 minutes 16 seconds East 25.00 feet to a 3/8 inch rebar on the East R/W of McClure Lane for the point of beginning; thence North 00 degrees 27 minutes 20 seconds West along said R/W 100.00 feet to a 3/8 inch rebar; thence leaving R/W North 88 degrees 34 minutes 23 seconds East 120.00 feet to a 3/8 inch rebar; thence South 01 degrees 27 minutes 19 seconds East 100.00 feet to a 3/8 inch rebar, South 88 degrees 34 minutes 16 seconds West 120.00 feet to the point of beginning. Being shown as Description A on a Survey by Rose's Land Surveying, Inc., May 11, 2001 as instrument number RS-143-2001.	174.82	001-00019-001	FARMER PHILLIP JR	05-18-11 15.5 Acres PT SE NE 15.50 AC PART OF THE SOUTHEAST QUARTER OF THE NORTHEAST QUARTER (SE1/4 NE1/4) OF SECTION 5, TOWNSHIP 18 NORTH, RANGE 11 WEST IN BAXTER COUNTY, ARKANSAS DESCRIBED AS FOLLOWS: BEGINNING AT THE NORTHEAST CORNER OF SAID SE1/4 NE1/4, A CORPS OF ENGINEERS MONUMENT; THEN GO ALONG THE NORTH LINE OF SAID SE1/4 NE1/4 N88°52'38"W, 630.24 FEET TO A POINT 686.62 FEET EAST OF THE NORTHWEST CORNER OF SAID SE1/4 NE1/4; THEN GO PARALLEL TO THE WEST LINE OF SAID SE1/4 NE1/4 S1°43'44"W, 885.95 FEET; THEN GO S89°16'11"E, 338.71 FEET; THEN GO S1°33'18"W, 418.67 FEET TO THE SOUTH LINE OF SAID SE1/4 NE1/4; THEN GO ALONG SAID LINE S87°56'05"E, 280.49 FEET TO THE 1/4 CORNER BETWEEN SECTIONS 4 AND 5; THEN GO ALONG THE SECTION LINE N2°09'29"E, 1306.14 FEET TO THE POINT OF BEGINNING, CONTAINING 15.5 ACRES MORE OR LESS.	28.00
				001-00053-203	FARMER PHILLIP P JR AND NANCY FARMER	07-18-11 3.56 Acres PT NE SE 3.56 ACRES	1,068.98
				010-02222-000 002-00002-212	FARRIER TERENCE L FELTS NICHOLAS Z AND BRITNEY N	Lot 96 BRIARCLIFF SEC 14 04-18-12 LOT 96 SEC 14 BRIARCLIFF	128.85
				001-00019-001	FARMER PHILLIP JR	Lot 12,PT 13 Block 2 ALLEN ACRES 32-20-13 LOT 12 BLOCK 2 ALLEN ACRES & NORTH 15 FEET OF LOT 13 BLOCK 2 ALLEN ACRES	26.12
				001-09228-003	FERGUSON CYNTHIA	21-20-14 1.05 Acres A part of the NW 1/4 SW 1/4 Section 21, Twp. 20 N., R. 14W. bounded and described as follows: Beginning at the northwest corner of said forty, and run thence east along the north line of said forty 500 feet, for a point of beginning for the tract herein conveyed. Continue thence east along the north line of said forty 100 feet. Run thence south, parallel to the west line of said forty 477 feet, more or less, to the south side of the road known as Deer Run, run thence in a westerly direction along the south side of Deer Run 100 feet, more or less, to a point 500 feet east of the west line of said forty. Run thence north, parallel to the west line of said forty 445 feet, more or less, to the point of beginning, containing one (1) acre, more or less. An easement fifty feet (50') wide for the road Deer Run, exists on this property, along the south line. On the northwest corner lies a portion of the easement which exists fifty feet on either side of the power line crossing said forty.	45.10
				010-01385-000 001-09311-101 001-06726-001	FIALA ARNOLD C ETUX FIELD GLEENDA J FIELD THOMAS FREDERICK	Lot 201 BRIARCLIFF SEC 10 33-19-12 LOT 201 SEC 10 BRIARCLIFF 22-20-14 0.42 Acres PART SE SE 0.42 ACRE OR PARCEL C	129.45 24.68
						28-20-13 1 Acres The East 1/2 of the following described tract: That part of the NE 1/4 of the SW 1/4 of Section 28, Township 20 North, Range 13 West bounded and described as follows: Beginning at the NE corner of said forty and run thence South	

		409 feet to the place of beginning, thence continue South a distance of 227 feet to the SE corner of the tract herein conveyed, thence West 390 feet to the SW corner of said tract, thence North 227 feet to the NW corner of said tract, thence East 390 feet to the East line of said forty, and to the place of beginning, containing herein 2.91 acres, more or less.	002-03583-000	FLECK ARTHUR A ESTATE	Lot 35 Block 7 DOGWOOD PARK 2 20-20-12 LOT 35 BLK 7 DOGWOOD PARK #2 19.44
001-00129-000	FINNEY CAROLYN F TRUSTEE	17-18-11 7.95 Acres PT NE 1/4 NE 1/4 7.95 ACRES 470.49	007-00963-000	FLOYD JAMES W	Lot 7 GLENDA ANN JUSTIS ADD 09-19-13 LOT 7 GLENDA ANN JUSTIS ADD 210.18
010-01662-003	FIRST STEP SERVICES	Lot 151 BRIARCLIFF SEC 11 33-19-12 LOT 151 SEC.11 BRIARCLIFF 148.24	001-09657-000	FORD TOMMY LEE AND VIRGINIA LEE FORD	36-20-14 0.34 Acres A Part of the SE1/4 NE1/4 Section 36, Township 20 North, Range 14 West, described as follows: Beginning at the East 1/4 corner of Section 36, run thence N 86 degrees 43' West along the North side of the county road 440 feet to a point of beginning, run thence N. 1 degree 00' East 155 feet, run thence N. 89 degrees 19' West 95 feet, thence S. 1 degree 00' West 155 feet, to North side of Road, run thence South 86 degrees 43' East to point of beginning. 104.81
001-02574-000	FISCHER HERBERT JOHN AND BETTY HUDSON FISCHER	03-20-12 38.49 Acres PT. SW SW 20.17 AC AND PT SE SW .72 AC, PT SE SW 17.60 AC TOTAL 38.49 AC (LEGAL WAS DESCRIBES PARCEL 001-02621-000) The Northeast 1/4 of the Northwest 1/4 of Section 10, Township 20 North Range 12 West, and the Southeast 1/4 of the Southwest 1/4 of Section 3, Township 20 North, Range 12 West, and also all that part of the Southwest 1/4 of the Southwest 1/4 of Section 3, Township 20 North, Range 12 West, lying South of Arkansas state Highway 101. Subject to existing road easement LESS AND EXCEPT THE FOLLOWING TRACTS: A part of the Southwest 1/4 Southwest 1/4 of Section 3, Township 20 North, Range 12 West, described as follows: Beginning at the Northeast corner of the Southwest 1/4 Southwest 1/4 of Section 3, run South 2° 10' West, 400.00 feet; thence North 87° 45' West, 500 feet; thence North 20° 41' West, 226.88 feet; thence North 30° 00' East, along right of way of State Highway 101, 216.96 feet; thence South 87° 45' East, 487.21 feet to the Point of Beginning of this exception, AND All that part of the Southeast 1/4 of the Southwest 1/4 of Section 3, Township 20 North, Range 12 West, Baxter County, Arkansas, lying North and East of the centerline of County Road No. 40 described as follows: From the Southeast corner of said Southeast 1/4 Southwest 1/4, go along the forty line North 01° 26' 16" East, 310.80 feet to the centerline of County Road No. 40, Point of Beginning of tract being excepted; continue along the forty line, North 01° 26' 16" East, 1004.40 feet to the Northeast corner of said Southeast 1/4 Southwest 1/4; then along the forty line North 87° 06' 15" West, 780.73 feet to the centerline of County Road No. 40; then along the centerline with the following movements: South 60° 59' 03" East, 100.4 feet; South 48° 26' 04" East, 139.00 feet; South 30° 27' 35" East, 73.98 feet; South 21° 30' 45" East, 468.91 feet; South 39° 25' 02" East, 431.49 feet; South 48° 54' 30" East, 105.63 feet to the Point of Beginning of this exception. AND Part of the Southwest 1/4 of the Southwest 1/4 of Section 3 and part of the Northeast 1/4 Northwest 1/4 of Section 10, Township 20 North; Range 12 West, Baxter County, Arkansas, described as follows: From the Northwest corner of said Southeast 1/4 Southwest 1/4 of Section 3, the Point of Beginning of the tract being excepted, go along the North boundary of said Southeast 1/4 Southwest 1/4, South 87° 06' 15" East, 440.45 feet to a point in the centerline of a County Road; then go along said centerline the following: South 60° 59' 03" East, 100.04 feet; South 48° 26' 04" East, 139.00 feet; South 30° 27' 35" East, 73.98 feet; South 21° 30' 45" East, 468.91 feet; South 38° 25' 02" East, 431.49 feet; South 48° 54' 30" East, 105.63 feet to a point on the East boundary of said Southeast 1/4 Southwest 1/4; then go South 01° 26' 16" West, 310.80 feet to the 1/4 corner to Sections 3 and 10; then go along the East boundary of said Northeast 1/4 Northwest 1/4, South 00° 31' 00" East, 200.00 feet to a 3/8 inch rebar, then go North 86° 43' 49" West, 570.00 feet to a 3/8 inch rebar; then go North 00° 31' 00" West, 200.00 feet to a 3/8 inch rebar; then go North 01° 26' 16" East, 369.97 feet to a 3/8 inch rebar; then go South 86° 44' 00" East, 200.00 feet to a 3/8 inch rebar; then go North 01° 28' 16" East, 247.71 feet to a 3/8 inch rebar; then go North 21° 30' 45" West, 225.72 feet to a 3/8 inch rebar; then go North 73° 16' 43" West, 792.53 feet to a 3/8 inch rebar on the West boundary of said Southeast 1/4 Southwest 1/4 of Section 3; then go North 01° 44' 01" East, 300.00 feet to the Point of Beginning of this exception. Subject to one-half of the right of way for County Road along the Easterly boundary. AND Part of the Southwest 1/4 of the Southwest 1/4 of Section 3, Township 20 North, Range 12 West, Baxter County, Arkansas, described as follows: From the Northeast corner of said Southwest 1/4 Southwest 1/4 of Section 3, go along the East boundary of said Southwest 1/4 Southwest 1/4, South 01° 44' 01" West, 400.00 feet then go North 88° 28' 44" West, 100.00 feet to a 3/8 inch rebar, the Point of Beginning of the Tract being excepted; then go South 01° 44' 01" West, 135.00 feet to a 3/8 inch rebar; then go South 84° 31' 49" West, 99.79 feet to a 3/8 inch rebar; then go North 01° 35' 33" East, 49.62 feet to a 3/8 inch rebar; then go North 55° 46' 40" West, 27.20 feet to a 3/8 inch rebar; then go South 50° 00' 02" West, 18.84 feet to a 3/8 inch rebar; then go South 13° 17' 02" West, 41.06 feet to a 3/8 inch rebar on the right of way of a 50-foot Road Easement then go along said right of way the following: North 52° 52' 02" West, 27.01 feet, North 65° 05' 01" West, 61.12 feet, then go North 17° 30' 00" East 80.39 feet to a 3/8 inch; then go North 84° 20' 35" West, 19.71 feet to a 3/8 inch rebar; then go South 17° 30' 00" West, 73.83 feet to a 3/6 inch rebar on the said right of way; then go along said right of way the following: North 65° 05' 01" West, 119.14 feet; North 80° 00' 21" West, 60.93 feet; South 54° 33' 36" West, 67.82 feet; South 44° 56' 16" West, 319.75 feet; South 56° 48' 59" West, 25.18 feet; North 65° 45' 37" West, 36.53 feet; North 43° 58' 21" West, 159.88 feet; then go North 01° 56' 33" East, 20.87 feet to a 3/8 inch rebar on the Easterly right of way of Arkansas Highway 101; then go along said right of way the following: North 47° 51' 23" East, 344.35 feet; North 46° 24' 19" East, 85.21 feet; North 39° 31' 56" East, 96.01 feet; then go South 21° 07' 00" East, 218.82 feet to a 3/8 inch rebar then go South 88° 28' 49" East 400.00 feet to the Point of Beginning of this exception. 4,890.10	001-04634-000	FORTUNE JOSHUA	The SW 1/4 SW 1/4 of Section 13, Township 18 North, Range 13 West, L.B.W.R. AND: AN EASEMENT FOR ROAD, Described as follows, being: Part of the NW 1/4 of the SW 1/4 and part of the SW 1/4 of the NW 1/4, of Section 13, Township 18 North, Range 13 West, L.B.W.R., and more particularly described as follows: Beginning at the NE corner of the SW 1/4 of the SW 1/4, thence run North, along the East side of both forties to a County road running NE and SW through the NW 1/4 of Section 13; thence run SW, along the South right-of-way of said County road, 30 feet; thence South on an imaginary line parallel to the East side of the SW 1/4 of the NW 1/4 and the NW 1/4 of the SW 1/4 unto the North side of the SW 1/4 of the SW 1/4; thence East, along the North side of said forty acre tract, 30 feet to the point of beginning, said property representing a 30 foot road easement running North and South from the said County road to the SW 1/4 of the SW 1/4 of Section 13, Township 18 North, Range 13 West, L.B.W.R. 147.96
001-04759-000	FORTUNE JOSHUA	24-18-13 40 Acres NW 1/4 NW 1/4 40 ACRES LBWR 68.75	001-04760-001	FORTUNE JOSHUA	24-18-13 24 Acres FRL SW 1/4 OF FRL NW 1/4 LBWR 24 ACRES The Fractional Southwest Quarter (SW 1/4) of the Fractional Northwest Quarter (NW 1/4) of Section 24, Township 18 North, Range 13 West, 5th Principal Meridian, located on the Left Bank of White River (LBWR). Less and Except lands deeded to White River Railway Co. now known as Missouri & Northern Arkansas Railroad Company, Inc. 40.76
001-01437-000	FOSTER DAVID A AND LEQUITA FOSTER	06-18-12 7.83 Acres PT NE SW & PT SE NW, 7.834 ACRES LBWR 27.78	001-00174-000	FOSTER DESTINY	18-18-11 3.11 Acres Part of the NW1/4 of the SW1/4 and part of the NE 1/4 of the SW1/4 of Section 18, Township 18 North, Range 11 West, Baxter County, Arkansas, bounded and described as follows: Beginning at the SE corner of the NW1/4 of the SW1/4; run thence South 88 degrees 15 minutes East along the South line of the NE1/4 of the SW1/4, 10 feet to the point of beginning; run thence North 33 degrees 08 minutes West, 335 feet to the South line of the county road; run thence North 55 degrees 10 minutes East, 155 feet along the South line of said county road to a point; run thence North 74 degrees 50 minutes East, 240 feet along the South line of said county road to a point; thence run South 16 degrees 50 minutes East 474.4 feet to the South line of said NE1/4 of the SW1/4; run thence North 88 degrees 15 minutes West along the South line of the NE1/4 of the SW1/4, 310.5 feet to the point of beginning, containing 3.11 acres, more or less. 688.53
001-01731-002	FOSTER JERRY AND LINDA FOSTER	27-18-12 2.02 Acres PT SE NE 2.02 ACRES 84.42	001-01731-007	FOSTER LARRY G	27-18-12 1.01 Acres PT SE NE 1.01 AC M/L 272.10
001-06370-103	FRANKS JODY	19-20-13 1 Acres Part of the NE 1/4 of the SE 1/4, Section 19, Township 20 North, Range 13 West, Baxter County, Arkansas, more specifically described as follows: From the SE corner of said forty, run North 3 deg. 11 min. 57 sec. East 420 feet to the point of beginning, run thence North 3 deg. 11 min. 57 sec. East 210 feet to a point, run thence North 87 deg. 37 min. 44 sec. West 210 feet to a point, run thence South 3 deg. 11 min. 57 sec. West 210 feet, run thence South 87 deg. 37 min. 44 sec. East, 210 feet more or less to the point of beginning; Containing one acre, more or less. 362.70	002-05282-000	FRENCL TIM AND HOLLY FRENCL	Lot PT 16 HIGHLAND GARDENS 05-20-14 9.53 Acres PT TRACT 16 HIGHLAND GARDENS 9.53AC M/L 177.83
001-08812-000	FRENCL TIMOTHY AND HOLLY FRENCL	07-20-14 2.86 Acres PT NW 1/4 NE 1/4 & PT NE 1/4 NW 1/4 2.86 ACRES 153.33	001-05864-001	FRYE JOSHUA J	25-19-13 1.01 Acres THAT PART OF THE NW1/4 OF THE SW1/4 OF SECTION 25, TOWNSHIP 19 NORTH, RANGE 13 WEST, DESCRIBED AS FOLLOWS: STARTING AT THE NORTHEAST CORNER OF SAID FORTY, RUN WEST 162 YARDS; RUN THENCE SOUTH 329 FEET TO POINT OF BEGINNING FOR TRACT HEREIN DESCRIBED; RUN THENCE SOUTH 227 FEET; THENCE EAST 193 FEET; RUN THENCE NORTH 227 FEET; THENCE WEST 193 FEET TO THE POINT OF BEGINNING. TOGETHER WITH AN EASEMENT DESCRIBED AS FOLLOWS: THAT PART OF THE NW1/4 OF SW1/4 OF SECTION 25, TOWNSHIP 19 NORTH, RANGE 13 WEST, DESCRIBED AS FOLLOWS: STARTING AT THE NORTHEAST CORNER OF SAID FORTY, RUN WEST 162 YARDS TO THE POINT OF BEGINNING OF THE EASEMENT HEREIN DESCRIBED; RUN THENCE SOUTH 329 FEET; THENCE EAST 25 FEET; RUN THENCE NORTH 329 FEET; THENCE WEST 25 FEET TO POINT OF BEGINNING FOR THE EASEMENT HEREIN DESCRIBED. THE SAID DRIVEWAY EASEMENT BEING 25 FEET WIDE AND 329 FEET LONG. 120.18
002-07997-000	FUENTES ANTONIO E	Lot 3 & 4 Block 5 PIONEER ADDITION NLE 19-20-11 LOTS 3 & 4 BLK 5 PIONEER ADD 25.07	002-07969-000	FUENTES DAVID L	Lot 11,12 Block 4 PIONEER ADDITION NLE 19-20-11 LOTS 11 AND 12 BLK 4 PIONEER ADD 25.07
001-06271-001	FULLMER KATHALENE	10-20-13 1.7 Acres PT. N 1/2 NW NE 1.7 ACRES 1,048.45	001-06276-000	FULLMER THEODORE	10-20-13 1.7 Acres PT N 1/2 NW NE 1.7 ACRES 125.80
001-06277-000	FULLMER THEODORE D	10-20-13 1.7 Acres A part of the N-1/2, NW-1/4, NE-1/4 of Section 10, Township 20 N, Range 13 W described as follows: Beginning at a point where the East right of way line of Arkansas State Highway #201 crosses the North line of NW-1/4, NE-1/4 aforesaid and run thence East along the North line thereof 507.6 feet to the point of beginning for the tract herein described, run thence East 222 feet to a point, run thence South on a line parallel with the East line of said 40, 336.6 feet to a point on North line of a 15 foot proposed roadway, run thence West on a line parallel with the North line of said forty 222. feet to a point, run thence North 336.6 feet to the point of beginning, containing 1.7 acres, more or less. 153.43	010-01794-000	GALBREATH J PAUL	Lot 365 BRIARCLIFF SEC 11 33-19-12 LOT 365 SEC 11 BRIARCLIFF 126.18
002-07540-000	GALCZAK THEODORE G	Lot 13 Block 6 LAKEVIEW ADD 13-20-12 LOT 13 BLK 6 LAKEVIEW ADD 18.93	002-02710-040	GALLUZZO ANTHONY AND TONI ANN GALLUZZO	Lot PT 41 CAMELOT ESTATES 32-20-13 Lot 41, CAMELOT ESTATES, as shown by the recorded plat thereof, LESS AND EXCEPT the following described portion: Beginning at the NE corner of said Lot 41, run S. 88° 36' 30" W., 163.90 feet; thence N. 08° 45' 41" W., 11.52 feet, thence S 87° 2' 24" E., 165.77 feet to the point of beginning. 1,404.56
002-07427-000	GAMBER KENNETH WILLIAM	Lot 11 Block 9 GLEN OAKS ADD NLE 19-20-11 LOT 11 BLK 9 GLEN OAKS ADD 19.95	001-00748-001	GAMBLE CARMEN C AND KATHY GAMBLE	21-20-11 35.78 Acres PT SW SW 35.786 ACRES M/L 251.78
002-08065-000	GARCIA CARLOS AND MARIANA GARCIA	Lot 3 Block 2 TOWER GROVE SUB NLE 21-20-11 LOT 3 BLK 2 TOWER GROVE SUBDIVISION 9.72	002-06879-000	GARDNER JUNE	Lot 38 MEDALLION ACRES ADD 1 36-20-13 LOT 38 MEDALLION ACRES ADD 1 102.99
002-06915-001	GARRISON JOHN C	Lot PT 21,PT22 MIDWAY ESTATES 22-20-14 PARTS OF LOTS 21 AND 22 IN MIDWAY ESTATES SUBDIVISION, AS LOCATED IN SECTION 22, TOWNSHIP 20 NORTH, RANGE 14 WEST IN BAXTER COUNTY, ARKANSAS, DESCRIBED AS FOLLOWS: BEGINNING AT THE SOUTHEAST CORNER OF SAID LOT 22, A STEEL POST, THEN GO ALONG THE SOUTH LINE OF SAID LOTS 21 AND 22, S. 67° 50' 52" W., 256.11 FEET TO A 1/2" REBAR WITH ALUMINUM CAP (PS1180); THEN GO N. 12° 42' 53" W., 268.70 FEET TO A 1/2" REBAR WITH ALUMINUM CAP ON THE NORTH LINE OF SAID LOT 21; THEN GO ALONG SAID LINE S. 82° 50' 40" E., 308.60 FEET TO THE NORTHEAST CORNER OF SAID LOT 22, A 1/2" REBAR WITH ALUMINUM CAP; THEN GO ALONG THE EAST LINE OF SAID LOT 22, S. 04° 25' 49" W., 127.48 FEET TO THE POINT OF BEGINNING. 23.02	001-00578-000	GATES ELWANDA ETAL	07-20-11 0.32 Acres PT SW 1/4 FRL NW 1/4 PT SW OF THE FRACTIONAL NW 20AC .32 AC M/L 671.85
001-03800-000	GEISLER DIANA	20-16-13 40 Acres NW NW 40 ACRES 1,065.59	002-08439-000	GEIST JOSEPH AND AMPAI GEIST	Lot 17 Block 5 VALLEY VIEW ADD NLE 19-20-11 LOT 17 BLK 5 VALLEY VIEW ADD 14.83
002-08441-000	GEIST JOSEPH AND AMPAI GEIST	Lot 19 Block 5 VALLEY VIEW ADD NLE 19-20-11 LOT 19 BLK 5 VALLEY VIEW ADD 14.23	002-05397-000	GEORGE GARY BRANDON AND CANDICE BRUYETTE	Lot 19 HOLIDAY ESTATES 31-20-13 LOT 19 HOLIDAY EST 814.96
001-09658-000	GEORGE LAVON	36-20-14 0.38 Acres GEORGE LEVON 424-2387 PT SE 1/4 NE 1/4 AND EASEMENT 14.69	002-07068-000	GILL DONALD AND GAYLE GILL	Lot 26 Block 2 FIRST ADDITION NLE 19-20-11 LOT 26 BLK 2 1ST ADD NLE 14.83
001-08735-001	GILLAM SAMPSON AND AMANDA GILLAM	35-19-14 1.5 Acres PART OF THE NW 1/4 SW 1/4 SECTION 35, TOWNSHIP 19 NORTH, RANGE 14 WEST, BAXTER COUNTY, ARKANSAS DESCRIBED AS FOLLOWS: BEGINNING AT THE NE CORNER NW 1/4 SW 1/4 A NAIL IN MOUND OF STONE, THENCE SOUTH 00° 00' 00" EAST, 473.55 FEET TO THE CENTERLINE OF COUNTY ROAD NO. 3, THENCE ALONG CENTERLINE THE FOLLOWING COURSES: NORTH 29° 01' 14" WEST, 191.80 FEET, NORTH 30° 22' 44" WEST 96.61 FEET, NORTH 34° 00' 06" WEST, 71.39 FEET, NORTH 39° 34' 03" WEST, 56.24 FEET, NORTH 45° 22' 56" WEST, 45.92 FEET TO THE INTERSECTION OF COUNTY ROAD NO. 3 AND COUNTY ROAD NO. 4, THENCE NORTH 18° 37' 23" EAST ALONG CENTERLINE OF COUNTY ROAD NO.4, 96.54 FEET TO THE NORTH LINE OF THE NW 1/4 SW 1/4, THENCE LEAVING SAID ROAD SOUTH 89° 00' 44" EAST ALONG THE NORTH LINE OF THE OF THE NW 1/4 SW 1/4, 219.54 FEET TO THE POINT OF BEGINNING. CONTAINING 1.5 ACRES, MORE OR LESS. SUBJECT TO:			

		An existing easement in the NW corner for a driveway for the one (1) acre tract to the North which has been deeded to Dwayne Munden. SUBJECT TO: The one (1) acre tract deeded to Dwayne Munden to the North having the right to use the water well on the property and paying 1/2 of the cost of repairs and maintenance of the water well.	20.70				
001-08517-200	GJF INVESTMENTS LLC	24-19-14 11.13 Acres PT N 1/2 SW 1/4 11.13 ACRES	19.16				
001-08517-002	GJF INVESTMENTS LLC THE ZONE	24-19-14 5.99 Acres PT N 1/2 SW 5.99 ACRES M/L	6,098.49				
002-08416-000	GOFF MARK AND/OR BRENDA M GOFF	Lot 24 Block 4 VALLEY VIEW ADD NLE 19-20-11 LOT 24 BLK 4 VALLEY VIEW ADD 14.83					
002-02832-000	GOLDEN DEBORAH L	Lot 5 Block 12 CEDAR CREST ACRES ADD 2 14-20-12 LOT 5 BLK. 12 SEC. ADD. CEDAR CREST ACRE	414.01				
010-01534-000	GOODRICH JOHN A	Lot 383 BRIARCLIFF SEC 10 33-19-12 LOT 383 SEC 10 BRIARCLIFF	126.18				
006-00128-000	GOODRODE KATHRYN L	Lot 8 Block B FOREST SHORES SUB 19-20-14 LOT 8 BLK B FOREST SHORES ADD	795.25				
002-07020-000	GOWGIEL ALICE M TRUSTEE	Lot 15,16 Block 1 FINDEVCO SCENIC VIEW NLE 31-20-11 LOTS 15 & 16 BLK 1 FINDEVCO SCENIC VIEW ADD	24.47				
001-07023-000	GOWGIEL ALICE M TRUSTEE	33-20-13 1 Acres PT NW 1/4 NW 1/4 1 ACRE	73.11				
010-00393-000	GRACE JOSHUA ALLEN ESTATE	Lot 206,205 BRIARCLIFF SEC 6 29-19-12 LOT 206 SEC 6 BRIARCLIFF LOT 205 SEC 6 BRIARCLIFF	54.71				
010-02461-000	GRAHAM ASHLEY	Lot 228 BRIARCLIFF SEC 16 04-18-12 LOT 228 SEC 16 BRIARCLIFF	119.92				
005-00219-000	GRALTON TRAVIS WILLIAM AND BRENDA F GRALTON	Lot 16 ROBERTSONS ADD 28-19-14 LOT 16 ROBERTSONS ADD	843.96				
010-01742-000	GRANT DEBORAH	Lot 302 BRIARCLIFF SEC 11 33-19-12 LOT 302 SEC 11 BRIARCLIFF	126.18				
002-11234-009	GRAVES JENNIFER ARLENE	Lot TRACT 9 SOMER VIEW ACRES 16-21-13 6.57 Acres TRACT 9 SOMER VIEW ACRES	199.58				
002-11024-226	GRAY BRADLEY L AND RANDEL GRAY	Lot PT 26 WHITE RIVER HIDE-A-WAY BLOCK 2 16-18-13 2.4 Acres PT LOT 26 WHITE RIVER HIDE-A-WAY BLOCK 2 (WEST 115 FEET)	803.15				
010-00694-000	GRAYBILL RICHARD ETUX	Lot 212 BRIARCLIFF SEC 7 29-19-12 LOT 212 SEC 7 BRIARCLIFF	135.71	001-05216-001	GROSS CHRISTINA		
001-00242-000	GREEN JORDAN	28-18-11 54.38 Acres The NE 1/4 NW 1/4, Section 28, Township 18 North, Range 11 West, Baxter County, Arkansas. Also: Part of the NW 1/4 NE 1/4 Section 28, Township 18 North, Range 11 West, Baxter County, Arkansas, lying North and West of County Road No. 213. LESS AND EXCEPT: Part of the NW 1/4 NE 1/4, Section 28, Township 18 North, Range 11 West, Baxter County, Arkansas, more specifically described as follows: From the So)theast corner of said NW 1/4 NE 1/4 go North 65 degrees 11 minutes 37 seconds West 655.32 feet to a 3/8 inch rebar, point of beginning of tract being excepted; then go North 19 degrees 56 minutes 35 seconds East, 142.96 feet to a 3/8 inch rebar; then go South 69 degrees 02 minutes 27 seconds East 273.21 feet to the center line of County Road No. 213; then go along said County Road the following movements: South 45 degrees 37 minutes 14 seconds West 34.83 feet; South 32 degrees 24 minutes 12 seconds West, 51.11 feet; South 17 degrees 55 minutes 53 seconds West 32.68 feet; then leaving County Road No. 213, go North 75 degrees 36 minutes 53 seconds West 249.37 feet to the point of beginning. LESS AND EXCEPT: Part of the NW 1/4 NE 1/4 of Section 28, Township 18 North, Range 11 West of the Fifth Principle Meridian, Baxter County, Arkansas, more particularly described as follows: Commencing at a found concrete Baxter County monument at the E 1/16 corner to Sections 21 and 28 of said Township 18 North, Range 11 West; thence South 00 degree 20 minutes 57 seconds West along the East line of said NW 1/4 NE 1/4, 659.25 feet to the point of beginning; thence continue South 00 degrees 20 minutes 57 seconds West 76.80 feet to the center line of Baxter County Road # 213; thence leave the East line of said NW 1/4 NE 1/4 and along the center line of said Baxter County Road the following: South 40 degrees 40 minutes 46 seconds West 136.86 feet; South 51 degrees 36 minutes 41 seconds West 107.56 feet; South 59 degrees 42 minutes 53 seconds West 91.36 feet; South 51 degrees 04 minutes 26 seconds West 66.59 feet; thence leave the center line of said Baxter County Road, North 69 degrees 03 minutes 03 seconds West 60.22 feet; thence North 05 degrees 21 minutes 59 seconds East 294.64 feet; thence North 86 degrees 30 minutes 51 seconds East 335.33 feet to the point of beginning, containing 1.78 acres more or less. Subject to one half of the right of way of Baxter County Road #213 along with any other rights of way and/or easement that may exist. LESS AND EXCEPT: PART OF THE NORTHWEST 1/4 NORTHEAST 1/4, SECTION 28, TOWNSHIP 18 NORTH, RANGE 11 WEST, BAXTER COUNTY, ARKANSAS, MORE PARTICULARLY DESCRIBED AS FOLLOWS; BEGINNING AT THE EAST 1/16 CORNER TO SECTION 21 AND SAID SECTION 28; THENCE ALONG THE EAST LINE OF SAID NORTHWEST 1/4 NORTH-EAST 1/4 SOUTH 01°20'57" WEST, 659.25 FEET; THENCE LEAVING SAID EAST LINE SOUTH 86°30'51" WEST, 335.33 FEET TO A 1/2" REBAR AND CAP (#1653); THENCE SOUTH 85°25'13" WEST, 353.76 FEET TO THE WEST LINE OF THE EAST 686.00 FEET OF SAID NW NE, THE POINT OF BEGINNING; THENCE SOUTH 85°25'13" WEST, 220.34 FEET TO A 1/2" REBAR AND CAP (#1653); THENCE SOUTH 36°51'21" WEST, 270.79 FEET TO THE CENTERLINE OF AN INGRESS/ EGRESS EASEMENT; THENCE ALONG SAID EASEMENT CENTERLINE THE FOLLOWING CALLS; SOUTH 61°11'12" EAST, 124.57 FEET; SOUTH 65°19'56" EAST, 161.33 FEET; SOUTH 73°22'24" EAST, 86.96 FEET; SOUTH 82°31'52" EAST, 34.06 FEET TO THE WEST LINE OF THE EAST 686.00 FEET OF SAID NW NE; THENCE LEAVING SAID EASEMENT CENTERLINE ALONG SAID WEST LINE NORTH 01°20'57" EAST, 391.05 FEET TO THE POINT OF BEGINNING; CONTAINING 2.31 ACRES MORE OR LESS. LESS AND EXCEPT: All of the East 686.00 feet of the Northwest 1/4 Northeast 1/4 of Section 28, Township 18 North, Range 11 West, located in Baxter County, Arkansas, having an area of 20.60 acres, more or less. LESS AND EXCEPT: All of the Northwest 1/4 Northeast 1/4 of Section 28, Township 18 North, Range 11 West, lying South of County Road 213, located in Baxter County, Arkansas, having an area of 3.05 acres, more or less.	135.74				
002-02623-000	GREENE DAVID L AND MELISSA GREENE	Lot 6,7 BROWNS 1ST ADD 31-20-13 LOTS 6 & 7 BROWNS 1ST ADD	443.97				
010-02182-000	GREER DAVID FLOYD AND ELIZABETH BARKLEY GREER	Lot 53 BRIARCLIFF SEC 14 04-18-12 LOT 53 SEC 14 BRIARCLIFF	119.92				
001-00208-001	GREER EDDIE	19-18-11 11.86 Acres PT N 1/2 E 1/2 SE 11.86 ACRES Part of the NE 1/4 SE 1/4 of Section 19, Township 18 North, Range 11 West, Baxter County, Arkansas, described as follows: Beginning at the NW corner of said NE 1/4 SE 1/4; thence along the North line thereof, South 87° 19' 00" East 244.63 feet to a set 3/8 inch rebar; thence parallel to the West line of said NE 1/4 SE 1/4 South 02° 08' 23" West 331.37 feet to a set 3/8 inch rebar; thence continue South 02° 08' 23" West 612.32 feet to a set 3/8 inch rebar; thence South 87° 06' 28" East 409.50 feet to a set 3/8 inch rebar; thence continue South 87° 06' 28" East 609.91 feet to a set 3/8 inch rebar; thence North 02° 11' 09" East 171.36 feet parallel with the East line of said NE 1/4 SE 1/4 to a set 3/8 inch rebar; thence South 52° 48' 18" East 61.04 feet; thence along the East line of said NE 1/4 SE 1/4 South 02° 11' 09" West 186.95 feet to a set 3/8 inch rebar; thence North 87° 06' 28" West 135.07 feet to a set 3/8 inch rebar; thence continue North 87° 06' 28" West 524.85 feet to a set 3/8 inch rebar; thence parallel to the East line of said NE 1/4 SE 1/4 South 02° 11' 09" West 324.95 feet to a found 3/8 inch rebar; thence along the South line of said NE 1/4 SE 1/4 North 87° 06' 37" West 653.85 feet to a found 3/8 inch rebar; thence along the West line of said NE 1/4 SE 1/4 North 02° 08' 23" East 986.42 feet to a found 3/8 inch rebar; thence continue along the West line of said NE 1/4 SE 1/4 North 02° 08' 23" East 331.37 feet to the point of beginning, containing 11.86 acres, more or less, subject to an existing 20 foot water line easement.	28.96				
001-00208-102	GREER SHELBY	19-18-11 2 Acres PT NE SE 2 ACRES M/L	13.86				
002-11022-127	GREGG TINA MARIE	Lot 27 PLEASANT RIDGE 18-21-13 TRACT 27 PLEASANT RIDGE	187.58				
001-04254-001	GREY DENISE	29-18-13 40 Acres SW SW 40 ACRES, RBWR	85.74				
001-08763-000	GRIFFIN GWENDOLYN TRUSTEE	02-20-14 80.24 Acres S 1/2 NE FRL 80.24 ACRES	118.58				
001-09249-000	GRIFFIN GWENDOLYN TRUSTEE	22-20-14 39.62 Acres NE NE 39.62 ACRES	62.42				
001-01556-000	GRIFFIN GWENDOLYN TRUSTEE	13-18-12 160 Acres E 1/2 SE 80 ACRES & SE NE 40 ACRES & NW SE 40 ACRES	248.09				
001-08771-000	GRIFFIN GWENDOLYN TRUSTEE	03-20-14 1.5 Acres PT NE NE 1.50 ACRES	64.07				
002-04943-000	GRIFFIN GWENDOLYN TRUSTEE	Lot 13 HARRISTOWN ADD 27-20-14 LOT 13 HARRISTOWN ADD	24.02				
001-04529-001	GRIFFIN ROBERT AND JACKIE	08-18-13 1 Acres PT SW 1 ACRE LBWR 8-18-13	62.86				
001-02738-001	GRIFFITH ROBERT J	16-20-12 2 Acres PT SE 1/4 NE 1/4 2 ACRES	85.89				
002-04291-000	GRIFFITH ROBERT JAMES	Lot 1 ELIZABETH ADD 09-20-12 LOT 1 ELIZABETH ADD	24.62				
007-14175-000	GRINDER CHARLES H AND DEBRA R GRINDER	04-19-13 0.56 Acres Part of the Southeast 1/4 of the Southwest 1/4 of Section 4, Township 19 North, Range 13 West, Baxter County, Arkansas, described as follows: Starting at the Southeast corner of the said Southeast 1/4 Southwest 1/4, run North 01° 29' 47" West, 756.52 feet; thence North 02° 01' 15" East, 127.19 feet; thence North 02° 26' 03" East, 118.19 feet to the point of beginning, being the Northeast corner of Tract 6 of the O.H. Ray Estate; thence South 59° 04' 18" West, 285.29 feet to the East side right of way of College Street; thence South 14° 45' 52" East, 15.42 feet along the right of way; thence South 14° 29' 51 East, 62.86 feet; thence leaving said right of way, North 77° 14' 41" East, 98.67 feet; thence North 28° 55' 27" East, 54.86 feet; thence North 79° 28' 10" East, 103.21 feet; thence North 02° 26' 03" East, 118.19 feet to the point of beginning. Being shown on a Survey by Isbell Engineering & Surveying, Inc., dated and filed October 1, 1997 as Instrument #RS-389-97.	861.79				
007-14175-001	GRINDER CHARLES H AND DEBRA R GRINDER	04-19-13 0.48 Acres Part of the SE1/4 of the SW1/4 of Section 4, Township 19 North, Range 13 West, City of Mountain Home, Baxter County, Arkansas, being a					
		part of Tract 6 of the O.H. Ray Estate, and described as follows: Begin at a point on the East Right of Way Line of College Street marked by a car piston set in concrete, said point being 217.70 Feet West and 740.38 Feet North of the SE Corner of said SE1/4 of the SW1/4, and run thence North 16 Degrees 20 Minutes 38 Seconds West, along said Right of Way line of College Street, 73.00 Feet, then North 75 Degrees 39 Minutes 28 Seconds East, 108.15 Feet, thence North 27 Degrees 41 Minutes 23 Seconds East, 55.26 Feet, then North 69 Degrees 07 Minutes 23 Seconds East, 102.79 Feet, thence South 00 Degrees 41 Minutes 33 Seconds West, 128.98 Feet, thence South 74 Degrees 49 Minutes 41 Seconds West, 211.80 Feet to the Point of Beginning. LESS AND EXCEPT: Part of the SE1/4 of the SW1/4 of Section 4, Township 19 North, Range 13 West, Baxter County, Arkansas, more particularly described as follows: Starting at the Southeast Corner of the SE1/4 of the SW1/4 of Section 4; thence North 00 Degrees 20 Minutes 51 Seconds West along the East line thereof a distance of 1115.48 Feet to a point on the Southwesterly existing Right of Way Line of Russell Street; thence North 31 Degrees 28 Minutes 29 Seconds West along said existing Right of Way line a distance of 37.26 Feet to a point on the Southeasterly existing Right of Way Line of US Highway #62; thence in a Southwesterly direction along said existing Right of Way Line on a curve to the right having a radius of 3849.72 Feet a distance of 254.43 Feet to a point; thence South 59 Degrees 09 Minutes 27 Seconds West along said existing Right of Way Line a distance of 93.71 Feet to a point on the Easterly existing Right of Way Line of College Street; thence South 18 Degrees 42 Minutes 53 Seconds East along said existing Right of Way Line a distance of 124.74 Feet to a point; thence South 16 Degrees 06 Minutes 07 Seconds East along said existing Right of Way Line a distance of 75.23 Feet for the Point of Beginning; thence North 75 Degrees 52 Minutes 21 Seconds East a distance of 9.83 Feet to a point on the Easterly proposed Right of Way Line of College Street; thence South 15 Degrees 38 Minutes 58 Seconds East along said proposed Right of Way Line a distance of 72.85 Feet to a point; thence South 75 Degrees 04 Minutes 27 Seconds West a distance of 9.25 Feet to a point on the Easterly existing Right of Way Line of College Street; thence North 16 Degrees 06 Minutes 07 Seconds West along said existing Right of Way Line a distance of 73.00 Feet to the Point of Beginning. Subject to a 10 Foot non-exclusive driveway easement on the South Side thereof.	908.65				
		07-19-13 5.13 Acres TRACT A: A part of the SW 1/4 of the NE 1/4 of the NW 1/4 of Section 7, Township 19 North, Range 13 West, Baxter County, Arkansas, described as follows: Begin at the Southwest corner of said SW 1/4 NE 1/4 NW 1/4 and run North 00 degrees 44 minutes 19 seconds East, 671.92 feet to the Northwest corner of said SW 1/4 NE 1/4 NW 1/4; thence run South 89 degrees 52 minutes 21 seconds East, 407.33 feet along the North line of said SW 1/4 NE 1/4 NW 1/4; thence run South 17 degrees 56 minutes 50 seconds West, 362.65 feet; thence run South 02 degrees 54 minutes 56 seconds East, 327.08 feet to the South line of said SW 1/4 NE 1/4 NW 1/4; thence run North 89 degrees 52 minutes 36 seconds West, 320.88 feet to the point of beginning. Said property containing 5.13 acres more or less.	40.74	010-02335-000	GRUMBEIN JOSEPH		
		04-00431-000	GUIST DAVID AND MINDI GUIST	254.30			
		004-00444-000	GUIST DAVID AND MINDI GUIST	87.61			
		002-03739-000	GULLEY CURTIS AND CINDY GULLEY	572.68			
		002-03740-000	GULLEY CURTIS AND CINDY GULLEY	157.43			
		001-02228-003	HAAG JON P	18.84			
		001-01286-001	HAARSTAD STEVEN J	187.12			
		007-02449-000	HAFLICH TIM AND LALITA HAFLICH	35.86			
		001-04461-001	HAIGHT THOMAS	886.63			
		002-10202-000	HALE GEORGE	1,029.32			
		010-11219-065	HALEY DALTON JOHN AND DAISY HYON HAGGARD	53.13			
		002-08066-000	HALL CARRIE AND AMANDA PEREZ	693.08			
		009-00204-000	HALL DANIEL B JR	9.72			
		002-08397-000	HALL ELLIS JR	427.29			
		002-08397-002	HALL ELLIS JR	14.23			
		002-08397-022	HALL ELLIS JR	24.47			
		002-07375-000	HALL ELLIS JR	19.35			
		002-07829-000	HALL ELLIS JR	14.23			
		001-07319-003	HALL EVELYN	54.37			
		002-11171-001	HALL FLOYD AND ANGELA HALL	261.77			
		010-00352-000	HALL JAKEVA	105.60			
		010-00359-000	HALL JAKEVA	105.00			
		001-00208-301	HALL ROGER AND CYNTHIA HALL	38.21			
		001-00208-302	HALL ROGER AND CYNTHIA HALL	48.49			
		001-00217-002	HALL ROGER J AND CYNTHIA F HALL	193.37			
		001-00217-012	HALL ROGER J AND CYNTHIA F HALL	117.16			
		001-02276-000	HAMBONE INVESTMENTS LLC	1,026.09			
		002-03504-000	HAMILTON BEN JR AND HAMILTON BEN SR.	19.44			
		002-03801-000	HAMMETT CHAD	34.30			
		002-10307-000	HAMMETT KATHLEEN PEPPER	354.90			
		001-00212-001	HANCE JESSE AND JESSICA HANCE				
					20-18-11 22.8 Acres All that part of the NW 1/4 NW 1/4 Section 20, Township 18 North, Range 11 West, bounded and described as follows: Beginning at the NW corner of said NW NW 1/4 NW 1/4 Section 20, run thence South along the West line thereof 8.57 chains; thence South 75° E. 7.80 chains; thence South 13° 40' West 3.46 chains; thence South 62° 40' East 8.5 chains; thence South, parallel to the West line of said forty to the South line of said forty; run thence West along the South line of said forty to the SW corner thereof; run thence North along the West line of said forty 754.38 feet, more or less, to the point of beginning. ALSO: A part of the NW1/4 NW1/4 of Section 20, Township 18 North, Range 11 West, bounded and described as follows: Beginning at the NW corner of the said NW1/4 NW1/4 Section 20, Township 18 North, Range 11 West, run South along the West line thereof 8.57 chains; thence South 75 degrees East 7.80 chains; thence South 13 degrees 40 minutes West 3.46 chains; thence South 62 degrees 40 minutes East 8.50 chains; thence North 16 degrees 35 minutes West 6.00 chains; thence North 6 degrees 21 minutes East 12.17 chains more or less, to the North side of said		

		NW1/4 NW1/4; thence West along said section line 13.80 chains, more or less, to the place of beginning.	99.80	002-06117-001	HICKS RONALD W AND EDNA L HICKS CO TRUSTEES	Lot 12,13,PT14 Block A LAKE PARK ADD 24-20-13 LOTS 12,13,PT 14(LESS EAST 25FT) LAKE PARK ADD BLK A	300.98
001-00151-000	HANCE JESSE AND JESSICA HANCE	17-18-11 80 Acres All of the S1/2 SW1/4 of Section 17, Township 18 North, Range 11 West	142.04	007-00197-000	HILL AMMON J JR	Lot 2 BRIARWOOD EAST CONDOMINIUMS 16-19-13 UNIT 2 BRIARWOOD EAST CONDOMINIUMS	124.47
001-07704-000	HANEY DAVID AND ROY W HANEY	14-18-14 55.58 Acres E PT W 1/2 NW 29.58 AC AND PT E 1/2 NW 66 AC TOTAL 95.58 LESS AND EXCEPT: PART OF THE NORTHEAST QUARTER OF THE NORTHWEST QUARTER, SECTION 14, TOWNSHIP 18 NORTH, RANGE 14 WEST, BAXTER COUNTY, ARKANSAS, MORE SPECIFICALLY DESSCRIBED AS FOLLOWS: FROM THE SOUTHWEST CORNER OF SAID NE1/4 NW 1/4, POINT OF BEGINNING OF TRACT BEING DESCRIBED,GO ALONG THE WEST LINE OF SAID NE1/4 NW1/4 N 01°41'55"E 990.94 FEET TO THE CENTER LINE OF COUNTY ROAD 628; THEN LEAVING SAID WEST LINE, GO ALONG SAID CENTERLINE OF COUNTY ROAD THE FOLLOWING MOVEMENTS: S 86°22'52"E 58.40 FEET; S 85°38'23"E 189.67 FEET; S 84°30'25"E 89.57 FEET; S 81°53'13"E 55.41 FEET; THEN LEAVING SAID CENTERLINE,GO THE FOLLOWING MOVEMENTS ALONG THE WESTERLY LINE OF A 20.02 ACRE PARCEL DEPICTED ON SURVEY INSTRUMENT RS-117-06: S 00°48'51"W 434.08 FEET; S 07°38'53"E 96.04 FEET; S 11°10'06"W 164.72 FEET; S 60°21'58"E 248.91 FEET; S 45°02'48"E 246.05 FEET TO THE SOUTH LINE OF SAID NE1/4 NW1/4; THEN LEAVING SAID WESTERLY LINE, GO ALONG SAID SOUTH LINE N 87°41'13"W 786.61 FEET TO THE POINT OF BEGINNING, CONTAINING 10.40 ACRES, AND BEING SUBJECT TO ONE HALF OF THE RIGHT OF WAY OF SAID COUNTY ROAD 628.	151.60	002-07332-000 010-01589-000 010-01590-000 007-03236-012 007-03236-013	HILL ROBERT HILL ROBERT T HILL ROBERT T HILLSTROM CRYSTAL G HILLSTROM CRYSTAL G	Lot 7 Block 4 GLEN OAKS ADD NLE 19-20-11 LOT 7 BLK 4 GLEN OAKS ADD19.95 Lot 438 BRIARCLIFF SEC 10 33-19-12 LOT 438 SEC 10 BRIARCLIFF Lot 439 BRIARCLIFF SEC 10 33-19-12 LOT 439 SEC 10 BRIARCLIFF Lot 12 HORIZON HILLS 34-20-13 LOT 12 HORIZON HILLS SUBDIVISION Lot PT 13 HORIZON HILLS 34-20-13 THE E 1/2 LOT 13 HORIZON HILLS SUB	124.47 130.59 48.81 670.03 61.38
001-07707-000	HANEY DAVID AND ROY W HANEY	14-18-14 4.73 Acres PT W 1/2 NW 4.73 ACRES	173.39	002-04294-006	HILLWELL INVESTMENTS LLC	Lot 6 ELIZABETH ADD 09-20-12 LOT 6 ELIZABETH ADD ALSO THAT PART OF LOT 5 OCCUPIED BY THE GRAVEL DRIVE AS SHOWN ON RS-4-2006 OF ELIZABETH SUB AND RECORDED PLAT THEREOF	657.61
002-06678-000	HANSEN MARK H AND DEBRA R HANSEN	Lot 16 LAPAZ ADD 32-20-13 LOT 16 LAPAZ ADD	167.60	001-06354-004	HILTON VICKIE S	17-20-13 1.09 Acres Part of the SW 1/4 of the SW 1/4 of Section 17, Township 20 North, Range 13 West, described as follows:Begin at the SW corner of said forty, run thence East along the South line of said forty to a point on the East R/W line of County Road No. 39; run thence in a Northeasterly direction along the East R/W line of County road No. 39, 589.9 feet to the Point of Beginning for the tract herein described; From the Point of Beginning run East 275 feet to a point run thence Northeasterly 238 feet to the center of a branch; run thence Westerly along the center of the branch to the East R/W line of County Road No. 39; run thence Southerly along the East R/W of County Road no. 39 to the Point of Beginning	555.43
001-01177-200	HARBER TERESA	22-17-12 40.7 Acres PT NW SE AND PT NE SW (N & W OF CO. RD.) RBWR	40.7 ACRES	007-01046-000 002-10863-000	HINDMAN WILLIAM L HINES NED AND JEAN REX	Lot 12 WOODRIDGE ADD 09-20-12 LOT 12 WOODRIDGE SUB. Lot 21 Block 7 GLEN OAKS ADD NLE 19-20-11 LOT 21 BLK 7 GLEN OAKS ADD	107.46 19.95
004-00048-000 001-00017-000	HARDING RONALD J HARGETT LISA L	Lot 208-213 COTTER LOTS 31-19-14 LOTS 208-213 COTTER 05-18-11 4 Acres PT SE NE 4 ACRES THAT UNDIVIDED PART OF SE 1/4 OF NE 1/4 OF SEC 5 TOWNSHIP 18 RANGE 11 WEST BEGINNING AT SW CORNER OF SAID 40; RUNNING THENCE EAST 622.26 FEET TO PLACE OF BEGINNING; THENCE RUNNING NORTH 420 FEET; THENCE EAST 414.84 FEET; THENCE SOUTH 420 THENCE TO PLACE OF BEGINNING (WEST 414.84) (CONTAINING 4 ACRES).	23.60 71.33	007-14023-110	HOBBS INVESTMENTS LLC	03-19-13 2.62 Acres PART OF THE SW1/4 SW1/4 OF SEC. 34, TWON, R13W, BAXTER COUNTY ARKANSAS. ALSO PART OF THE NW1/4 NW1/4 OF SEC. 3, T19N, R13W, BAXTER COUNTY ARKANSAS, DESCRIBED AS FOLLOWS: FROM THE SW CORNER OF THE SW1/4 SW1/4, THENCE S 88° 36' 18" E 59.85 FEET TO THE EAST SIDE OF NORTH CARDINAL DRIVE, THENCE ALONG SAID EAST SIDE OF NORTH CARDINAL DRIVE N 08° 50' 22" W 325.11 FEET; THENCE LEAVING SAID EAST SIDE OF NORTH CARDINAL DRIVE, N 01° 43' 32" E 340.44 FEET; THENCE S 88° 24' 28" E 699.00 FEET; THENCE S 01° 28' 16" W 858.54 FEET, TO THE NORTH RIGHT OF WAY OF ARKANSAS AVE.; THENCE ALONG SAID RIGHT OF WAY N 88° 29' 57" W 166.00 FEET; THENCE N 82° 09' 41" W 458.73 FEET TO THE EAST SIDE OF NORTH CARDINAL DRIVE; TEHENCE ALONG SAID NORTH CARDINAL DRIVE, N 03° 40' 20" W 61.36 FEET; TEHENCE N 08° 30' 28" W 88.99 FEET TO THE POINT OF BEGINNING. CONTAINING 13.00 ACRES. (LEGAL ALSO DESCRIBES 007-15100-110)	23.60 71.33
002-11055-012	HARGRAVE BRENDA L	Lot 12,13 STARLIGHT ESTATES 09-19-12 0.62 Acres LOTS 12 AND 13 STARLIGHT ESTATES	257.68	002-10440-000	HOBBS INVESTMENTS LLC	Lot PT A VISTA HEIGHTS HOMESITES 06-19-12 A part of the E 1/2 NE 1/4 Section 6, Township 19 North, Range 12 West, described as follows: Begin at the NE corner of Section 6 and run South along the Section line 980 feet to a point 16 feet North of the North Right of Way line of Timber Trail; then run North 85° 29' West 917.9 feet; thence South 18° 28' West 140.7 feet to the point of beginning for the tract herein described: thence North 78° 03' West 100.3 feet; thence South 74° West 66.4 feet to the East right of way of line, County Road; thence South 39° 01' West along the right of way line, 126 feet to the North right of way line of Sunrise Terrace; thence South 89° 30' East along the right of way line 359.3 feet; thence North 37° 40' East 27 feet; thence North 7° 40' West, 85.9 feet; thence North 20° 19' West 24.9 feet; thence North 53° 44' West 47.1 feet; thence South 88° 02' West 71.5 feet to the point of beginning. (the above description being a part of Tract "A" of Tract 8 of Vista Heights Homesites as set out in Rural Survey Record "D" at page 40.)	1,819.09
002-00285-000 002-05805-020	HARGROVE DEBRA M HARKINS HAROLD E AND DORRIS E	Lot 9 BIRD SONG PARK 36-19-13 LOT 9 BIRD SONG PARK Lot 20 IRISH HILL TERRACE 29-20-12 LOT 20 IRISH HILL TERRACE	1,819.09 53.50	002-01927-000	HOFFMAN ERIC AND KAROLINE	Lot 3 BRIARCLIFF SEC 12 04-18-12 LOT 3 SEC 12 BRIARCLIFF	125.58
001-09720-002	HARKINS HAROLD EUGENE AND DORRIS E HARKINS	17-21-14 2.25 Acres PT SW SE 2.25 ACRES M/L	114.65	010-00919-000	HOFFMAN ERIC AND KAROLINE	Lot 4 BRIARCLIFF SEC 9 32-19-12 LOT 4 SEC 9 BRIARCLIFF	138.71
001-03787-000	HARRINGTON OOLIE ESTATE	19-16-13 0.5 Acres PT E 1/2 SE .50 ACRES	20.54	010-00920-000	HOFFMAN ERIC AND KAROLINE	Lot 5 BRIARCLIFF SEC 9 32-19-12 LOT 5 SEC 9 BRIARCLIFF	56.33
010-01935-000	HARRIS GARETT WINCHESTER	Lot 43 BRIARCLIFF SEC 12 04-18-12 LOT 43 SEC 12 BRIARCLIFF	116.64	001-07806-300	HOFFMAN JOHN JOSEPH	35-18-14 1.45 Acres ALL THAT PART OF THE SE NE LYING WEST & SOUTH OF HWY 126 THAT LIES WEST OF THE EXISTING FENCE LINE ON THE WEST SIDE 1.45AC	8.24
009-00152-000	HARRIS IRREVOCABLE TRUST	Lot 17 Block 2 SPENCER ADD 03-18-12 LOT 17 BLK 2 SPENCER ORIG	9.71	001-07806-301	HOFFMAN JOHN JOSEPH	35-18-14 0.34 Acres ALL THAT PART OF THE SE NE LYING WEST & SOUTH OF HWY 126 THAT LIES SOUTHEAST OF THE FENCE LINE IN THE SOUTHEAST CORNER .34AC	6.73
009-00153-000	HARRIS IRREVOCABLE TRUST	Lot 18 Block 2 SPENCER ADD 03-18-12 LOT 18 BLK 2 SPENCER ORIG	9.71	010-02539-000	HOLDINGS ADVENTURE LLC	Lot 392 BRIARCLIFF SEC 16 04-18-12 LOT 392 SEC 16 BRIARCLIFF	119.32
009-00154-000	HARRIS IRREVOCABLE TRUST	Lot 19,20,21 Block 2 SPENCER ADD 03-18-12 LOTS 19, 20, 21 BLK 2 SPENCER ORIG	21.12	001-05093-000	HOLMAN DOYLE AND DARLENE HOLMAN	05-19-13 0.73 Acres A PART OF THE NW1/4 NW1/4 SECTION 5, TOWNSHIP 19 NORTH, RANGE 13 WEST, BOUNDED AND DESCRIBED AS FOLLOWS: BEGINNING AT THE SE CORNER OF SAID FORTY AND RUN THENCE NORTH, 7.5 RODS, MORE OR LESS TO THE NORTH BOUNDARY OF HIGHWAY NO. 5; RUN THENCE WEST, 37.5 FEET TO A POINT; RUN THENCE NORTH 654.09 FEET TO THE SOUTH BOUNDARY LINE OF WALKER ROAD; RUN THENCE NORTH 60° 47' WEST, ALONG THE SOUTH LINE OF WALKER ROAD, 84.47 FEET TO EAST LINE OF A STREET; RUN THENCE SOUTH, ALONG EAST BOUNDARY OF SAID STREET, 250 FEET TO THE POINT OF BEGINNING FOR THE TRACT HEREIN DESCRIBED; CONTINUE THENCE SOUTH, ALONG THE SAID EAST LINE OF SAID STREET, 200 FEET TO POINT; RUN THENCE EAST, 80 FEET MORE OR LESS TO THE EAST LINE OF THE DRYER PROPERTY; RUN THENCE NORTH, 200 FEET TO POINT; RUN THENCE WEST TO THE POINT OF BEGINNING. LESS AND EXCEPT THE FOLLOWING: BEGIN AT THE SE CORNER OF THE NW1/4 OF THE NW1/4 OF SECTION 5 AND RUN NORTH 123.75 FEET TO THE NORTH R/W LINE OF STATE HIGHWAY NO. 5; THENCE WEST, 37.5 FEET; THENCE N. 0° 42' E., 197.83 FEET TO THE POINT OF BEGINNING OF THIS EXCEPTION; FROM THE POINT OF BEGINNING, CONTINUE N. 0° 42' E., 85 FEET; THENCE N. 80° 22' W., 82.66 FEET; THENCE S. 1° 29' E., 85 FEET; THENCE S 79° 58' E., 79.58 FEET TO THE POINT OF BEGINNING, OF THIS EXCEPTION. ALSO: PART OF THE N1/2 NW1/4, SECTION 5, TOWNSHIP 19 NORTH, RANGE 13 WEST, BAXTER COUNTY, ARKANSAS, DESCRIBED AS FOLLOWS: STARTING AT THE SE CORNER OF THE NW1/4 NW1/4 OF SAID SECTION 5, THENCE N. 00° 05' E., 123.8 FEET; THENCE N. 89° 55' W., 37.5 FEET; THENCE N. 00° 05' E., 286.8 FEET TO THE POINT OF BEGINNING; THENCE CONTINUE N. 00° 05' E., 114.9 FEET; THENCE N. 00° 07' E., 36.3 FEET; THENCE S. 89° 53' E., 4.2 FEET; THENCE S. 44° 32' E., 110.0 FEET; THENCE S. 45° 28' W. 31.0 FEET; THENCE S. 45° 27' E., 87.5 FEET; THENCE N. 85° 07' W., 122.2 FEET TO THE POINT OF BEGINNING.	1,918.10
001-04218-000	HARTLE BENSON K AND MARTHA E HARTLE	25-18-13 21.64 Acres PT NE SW 20.40 ACRES AND PT SE FRL 1.24 ACRES AND EASEMENTS & 50 FT ROAD EASEMENT TOTAL 21.64 ACRES	704.99	007-02616-000	HOLMES JIMMY AND EVELYN S HOLMES	Lot 5,PT 6 SPRING PARK ADD 04-19-13 LOT 5 SPRING PARK SUBD. PT LOT 6 (13 FEET ALONG THE EASTERN BOUNDARY)	682.61
010-01907-488	HASLAM DENVER	Lot 488,489 BRIARCLIFF SEC 11 33-19-12 LOTS 488 AND 489 SEC 11 BRIARCLIFF	125.50	001-03846-001 001-03843-000 001-03845-000	HOLT JANICE HOLT LONNIE HOLT OTTO	22-16-13 1 Acres PT NW NW, 1 ACRE 22-16-13 4.16 Acres PT NW 1/4 NW 1/4 4.16 ACRES 22-16-13 4.17 Acres PT NW 1/4 NW 1/4 4.17 ACRES	29.76 84.00 180.53
007-14034-205	HAWKINS ODUS L ESTATE	03-19-13 0.42 Acres Part of the SW 1/4 SW 1/4 Section 3, Township 19 North, Range 13 West, bounded and described as follows: beginning at the Southwest corner of Lot 4, Block 1, Indian Creek, Unit II, as shown by the recorded plat thereof, run thence North 53° 53' 25" West to the center of the creek; run thence Northeasterly with the center of the creek to a point which is North 42° 48' 42" West of the Northwest corner of said Lot 4; run thence South 42° 48' 42" East to the Northwest corner of said Lot 4; run thence South 41° 38' 56" West 115.58 feet to the Southwest corner of said Lot 4 and the point of beginning.	14.16	002-09764-000 002-06018-000	HORTON DONNA L HOSMAN DAN AND MIKKI HOSMAN	Lot 1 STANS GREEN ACRES 36-20-14 LOT 1 STANS GREEN ACRES	137.75
001-02355-000	HAWKINS RALPH F OR GLENDA	29-19-12 5.79 Acres PT SE 1/4 NW 1/4	479.74	002-02625-000	HOUSE JAMIE AND JOE CHERRY	Lot 128 KINGSWOOD EST 14-20-13 LOT 128 KINGSWOOD EST	1,868.04
002-10692-014	HAYTON DREAMMA G	Lot 14,15 WILD ROSE SUB 23-20-14 LOT 14 & 15 WILD ROSE SUBDIVISION	109.78	001-01924-001	HOWARD DOROTHY LOU	07-19-12 20.01 Acres N 1/2 SE 1/4 NW 1/4 20 AC M/L	31.84
002-11171-002 002-06577-000	HAZEN JAMES E HEEB RAYMOND AND IRENE HEEB	Lot 4 BAYOU COUNTRY 18-21-11 LOT 4 BAYOU COUNTRY Lot W 1/2 93 LAKEWOOD HEIGHTS 20-19-12 W 1/2 LOT 93 LAKEWOOD HEIGHTS SUBD	208.71 10.31	002-09472-000	HUBBARD STEPHEN W AND MARTHA R HUBBARD	Lot 23 ROBINSON TERRACE ADD 34-20-12 LOT 23 ROBINSON TERRACE ADD	1,483.53
001-09137-003	HEESE TERRY A AND VAREANE C HEESE	20-20-14 0.11 Acres "Open Space" on the East side of the plat of EAGLE RIDGE THIRD ADDITION and described as follows: Part of the West 1/2 Southwest 1/4 of Section 20, Township 20 North, Range 14 West, described as beginning at the Northeast Corner of the Southwest 1/4 Southwest 1/4 of said Section 20, run South 2 deg. 04' East, 120.70 feet to the Northerly line of EAGLE RIDGE ROAD; thence run North 64 deg. 14' West, along said Northerly line, 54.29 feet to the Southeast Corner of Lot 8 of EAGLE RIDGE THIRD ADDITION; thence run North 2 deg. 04' West, along the East line of said Lot 8, 91.46 feet; thence run North 2 deg. 43' West, 68.54 feet to the Northeast Corner of said Lot 8; thence run South 45 deg. 20' East, along the North line of EAGLE RIDGE THIRD ADDITION, 73.84 feet to the East line of the Northwest 1/4 Southwest 1/4 of Section 20; thence run South 2 deg. 43' East, along said East line, 12.14 feet to the point of beginning.	10.97	001-01980-000 001-09714-000 007-00978-000 001-05909-000	HUBEL BENJAMIN HUBER SCOTT HUDDLESTON DAVID W HUDSON JAMES J AND JUDITH DARA HUDSON	Lot 124 BRIARCLIFF SEC 12 04-18-12 LOT 124 SEC 12 BRIARCLIFF 17-21-14 50.64 Acres S 1/2 NE FRL 1/4 Lot 8 Block 3 GRAYS ADD 09-19-13 LOT 8 BLK 3 GRAYS ADD	267.38 29.76 84.00 180.53
005-00267-021	HEITGERD JANICE L	Lot 21 Block 1 MELANIE HGTS 33-19-14 LOT 21, BLOCK 1, MELANIE HEIGHTS	220.72	002-04768-000 002-03077-003 001-09258-001	HERMANN CRYSTAL HEWSON MARJORIE HEWSON MARJORIE AND HOSTETLER EARL W LIFE ESTATE	22-20-14 1.35 Acres The South 450 feet of the following described property located in that part of the NE 1/4 NW 1/4 SW 1/4 of Section 22, Township 20 North, Range 14 West: From the SW corner of the NE 1/4 NW 1/4 SW 1/4, an iron stake run South 86 deg. 18' 49" East 250 feet to the point of beginning for the tract herein described, run thence North 1 deg. 30' West to a point on the South side of State highway #178, run thence in a Southeasterly direction making the South side of Highway the line 134 feet to a point, run thence South 1 deg. 30' East to a point on the South side of the NE 1/4 NW 1/4 SW 1/4, run thence North 86 deg. 18' 43" West 130 feet to the point of beginning. The same to be designated as Tract 3, as shown in Survey made on August 1, 1966, by Warren Goforth and Robert L. Higgins, Surveyors.	728.99
001-01652-101	HELM BARBARA ESTATE	24-18-12 2.3 Acres PT SE 1/4 NE 1/4 AND PT NE NE 2.3 ACRE Part of the NE1/4 NE1/4 of Section 24, Township 18 North, Range 12 West, Baxter County, Arkansas, described as follows: From the SE corner of the NE1/4 NE1/4 of Sections 24 T18N R12W thence go: South 86° 12' 44" West 634.16 feet; thence north 01° 51' 30" West 693.07 feet to the centerline on a curve to the right with a radius of 571.46 feet an arc length of 156.60' and a cord bearing of North 79° 50' 59" East 156.11 feet; thence north 87° 42' 00" East 16.55 feet to the point of beginning of the tract being described; thence leaving said centerline South 01° 28' 00" East 310.00 feet; thence north 87° 42' 00" East 323.00 feet; thence North 01° 28' 00" West 310.00 feet to the centerline of County Road 64; thence along said centerline South 87° 42' 00" West 323.00 feet to the point of beginning containing 2.30 acres more or less.	728.99	001-09259-000	HELTON JOHNNY B AND ELLA M HELTON	22-20-14 1 Acres PT SW 1/4 NW 1/4 1 ACRE	41.88
001-09259-000	HELTON JOHNNY B AND ELLA M HELTON	22-20-14 1 Acres PT SW 1/4 NW 1/4 1 ACRE	41.88	001-07323-004	HELTON JOHNNY B AND ELLA MAE HELTON	17-21-13 10.72 Acres PT SEC OR TR 12 LYING S OF CTY RD 10.725	19.78
001-07323-004	HELTON JOHNNY B AND ELLA MAE HELTON	17-21-13 10.72 Acres PT SEC OR TR 12 LYING S OF CTY RD 10.725	19.78	010-02207-000 002-03441-000	HENDRICKS BRYAN M HENDRICKS PANSY	Lot 79 BRIARCLIFF SEC 14 04-18-12 LOT 79 SEC 14 BRIARCLIFF Lot 20,21 Block 2 DOGWOOD PARK 2 20-20-12 LOTS 20 & 21 BLK 2 DOGWOOD PARK 2	63.88 34.30
010-02207-000 002-03441-000	HENDRICKS BRYAN M HENDRICKS PANSY	Lot 79 BRIARCLIFF SEC 14 04-18-12 LOT 79 SEC 14 BRIARCLIFF Lot 20,21 Block 2 DOGWOOD PARK 2 20-20-12 LOTS 20 & 21 BLK 2 DOGWOOD PARK 2	63.88 34.30	007-00431-000	HENKE WILLIAM	Lot 49 CARLILE HIGHLANDS ADD 1 14-19-13 LOT 49 CARLILE HIGHLANDS ADD 1	553.01
007-00431-000	HENKE WILLIAM	Lot 49 CARLILE HIGHLANDS ADD 1 14-19-13 LOT 49 CARLILE HIGHLANDS ADD 1	553.01	002-08648-000	HENSON SAUNDRA K AND GEOFFREY GUSSY	Lot PT 11 NORTHWOOD ESTATES 34-21-14 PT LOT 11 NORTHWOOD EST Lot 11, NORTHWOOD ESTATES, a Subdivision, as shown by the recorded plat thereof. LESS AND EXCEPT the following two tracts: Part of Lot 11, Northwood Estates, Baxter County, Arkansas, described as follows: Beginning at the southeast corner of Lot 11, thence North 01 deg. 29' East 425.7 feet to the Northeast corner of Lot 11, thence along the North line of Lot 11, North 88 deg. 39' West 50.0 feet, thence South 01 deg. 29' West 426.1 feet, thence South 89 deg. 04' East 50.0 feet to the Point of Beginning. AND Part of Lot 11 of Northwood Estates, a Subdivision, as shown by the recorded plat thereof, described as follows: Beginning at the Northwest corner of said Lot 11, Northwood Estates, run thence East 150 feet to a point on the North line of said lot and the Point of Beginning for the parcel described herein, run thence South 125 feet to a point, run thence East 50 feet to a point, run thence North 125 feet to the North line of Lot No. 11, run thence west 50 feet to the point of beginning.	58.05
002-04768-000 002-03077-003 001-09258-001	HERMANN CRYSTAL HEWSON MARJORIE HEWSON MARJORIE AND HOSTETLER EARL W LIFE ESTATE	Lot 1,2 GOLDEN OAKS SUB 20-20-14 LOTS 1,2 GOLDEN OAKS SUB Lot 3 COUNTRY ESTATES 22-20-14 LOT 3 COUNTRY ESTATES	318.52 20.40	001-05156-000	HOUSE JAMIE AND JOE CHERRY	06-19-13 1 Acres Part of the NW1/4 of the NW1/4 of Section 6, Township 19 North, Range 13 West, Baxter County, Arkansas, bounded and described as follows: Beginning at the Northwest Corner of the said forty, run thence South 224 Feet, more or less, to a point; run thence East 142 Feet, more or less, to the West Boundary of a private road, that runs along the East side of the tract described within, this line running East and West to run along the South Line of a shop foundation now located on the tract within described; run thence North 224 Feet, more or less, to the North Line of the said forty, run thence West 142 Feet, more or less, to the Point of Beginning.	29.19
002-04768-000 002-03077-003 001-09258-001	HERMANN CRYSTAL HEWSON MARJORIE HEWSON MARJORIE AND HOSTETLER EARL W LIFE ESTATE	Lot 1,2 GOLDEN OAKS SUB 20-20-14 LOTS 1,2 GOLDEN OAKS SUB Lot 3 COUNTRY ESTATES 22-20-14 LOT 3 COUNTRY ESTATES	318.52 20.40	001-01924-001	HOWARD DOROTHY LOU	07-19-12 20.01 Acres N 1/2 SE 1/4 NW 1/4 20 AC M/L	31.84
001-00438-003	HICKS JOE AND JENNIFER HICKS	21-19-11 IMPROVEMENT ONLY PT E 1/2 NW NW	59.80	010-01980-000 001-09714-000 007-00978-000 001-05909-000	HUBEL BENJAMIN HUBER SCOTT HUDDLESTON DAVID W HUDSON JAMES J AND JUDITH DARA HUDSON	Lot 124 BRIARCLIFF SEC 12 04-18-12 LOT 124 SEC 12 BRIARCLIFF 17-21-14 50.64 Acres S 1/2 NE FRL 1/4 Lot 8 Block 3 GRAYS ADD 09-19-13 LOT 8 BLK 3 GRAYS ADD	124.53 98.66 51.82
001-02939-000	HICKS RONALD & CONNIE	24-20-12 3.8 Acres PT SE 1/4 SE 1/4	518.42	28-19-13 4.3 Acres PT NE 1/4 NW 1/4 & PT NW 1/4 NE 1/4 4.3 ACRES M/L Part of the NW 1/4 NE 1/4 and part of the NE 1/4 NW 1/4 of Section 28, Township 19 North, Range 13 West, described as follows: Commencing at the CS 1/16 corner of Section 21, Township 19 North, Range 13 West and running South 01 degrees 02 minutes East 923.6feet; thence North 83 degrees 18 minutes West 235.7 feet; thence South 57 degrees 55 minutes West 116.6 feet; thence South 35 degrees 10 minutes West 162.4 feet; thence South 41 degrees 02 minutes East 225.9 feet; thence South 00 degrees 32 minutes East191.4 feet; thence South 30 degrees 32 minutes East 173.9 feet; thence South 01 degree 06 minutes East 614.1 feet to the South right of way line of Military Avenue and to the true point of beginning. From the point of beginning run North 80 degrees 02 minutes 0seconds East 388.00	518.42		

		feet; thence N 59°45' E, 86.7 feet; thence N 52°52' E, 50.2 feet; thence N 47°49' E, 46.3 feet to the point of beginning; thence N 47°49' E, 3.7 feet; thence N 40°50' E, 116.3 feet; thence N 32°43' E 79.4 feet; thence S 58°07' E, 477.5 feet; thence S 24°32' N, 125.0 feet; thence N 65°00' W, 224.9 feet; thence S 31°13' W, 23.3 feet; thence N 67°47' W, 44.9 feet; thence S 22°19' W, 26.8 feet; thence N 55°45' W, 251.0 feet to the point of beginning containing 1.95 acres, more or less. 165.82			run South 00 degrees 41 minutes 49 seconds West, 671.87 feet to the Southeast corner of said SW 1/4 NE 1/4 NW 1/4; thence run North 89 degrees 52 minutes 36 seconds West, 344.27 feet to the point of beginning. Said property contains 5.13 acres more or less. 778.30
001-01371-000	LEMARIE ROSE MARIE JACKSON	18-18-12 62.6 Acres The E 1/2 of the SE 1/4. 1/2 Section 18, Township 18 N. R. 12 West, containing 72.60 acres, more or less. EXCEPT: A part of the NE 1/4 SE 1/4 Sec. 18, Twp. 18 N.R. 12 W., described as follows: Begin at the SW corner of said forty, run thence N. along the W. line of said 40, 500 ft. to beginning point, run thence N. along West line or 40, 660 feet; run East 660 feet, S. parallel to W. line of 40, 660 ft, thence W. 660 ft to beginning point, containing 10 acres in this exception. 101.80	002-09311-000	LUMAN GREG AND DANA LUMAN	Lot 6 RIDGEWOOD SUB 22-21-13 LOT 6 RIDGEWOOD SUB 1,456.92
001-01975-001	LEMONS PAMELA	09-19-12 IMPROVMENT ONLY - MH 359.25	002-11161-000	LUNDRY CHARLES A AND EFFIE PRATT LUNDRY	Lot 11,12 DUN-ROVIN ACRES 12-20-14 LOTS 11,12 DUN-ROVIN ACRES 204.22
002-10338-000	LEWIS CAROLE D NOC MICHAEL LLOYD AND TERESA PENN	Lot 121 TOWN PARK EST 18-19-13 0.29 Acres LOT 121 TOWN PARK EST 225.73	002-06891-000	LYBRAND BETTY AND JENNIFER KING	Lot 55 MEDALLION ACRES ADD 1 36-20-13 LOT 55 MEDALLION ACRES ADD 1 198.63
002-03080-000	LEWIS CLAUDE AND CARL LEWIS ETAL	Lot 3 Block 1 COUNTRY LIFE MOBILE PK ADD 1 22-20-14 LOT 3 BLK 1 COUNTRY LIFE MOBILE PK ADD 1 46.15	001-06623-000	LYNCH OFA KEIMUNOA PATI AND NICOLE SIU ROSALYNN PA	25-20-13 0.73 Acres A part of the S 1/2 SE 1/4 of Section 25, Township 20 North, Range 13 West, described as follows: From the SW corner of the S 1/2 SE 1/4 of Section 25, run East, along the South line thereof, 394 feet to the East R/W line of U.S. Highway 62; run thence North 31 deg. 50' East, along the East line of said Highway 62, 763.5 feet; thence South 43 deg. 04' East, 692 feet to a point for a place of beginning; from the point of beginning, run thence North 44 deg. 22' East, 148.4 feet; thence South 41 deg. 35' East, 209 feet; thence North 86 deg. 55' West, 196 feet; thence North 43 deg. 04' West, 60 feet to the point of beginning. ALSO: An easement for road purposes to the following described lands: A part of the S 1/2 SE 1/4 of Section 25, Township 20 North, Range 13 West, bounded and described as follows: From the SW corner of said S 1/2 SE 1/4 of Section 25, run East, 394 feet to the East R/W line of U.S. Highway. No. 62; run thence North 31 deg. 50' East, along said Highway No. 62, 763.5 feet to a point; run thence South 43 deg. 04' East, 401.99 feet to a point; run thence North 31 deg. 50' East, 270 feet to a point; run thence S. 51 deg. 40' East, 262.5 feet to a point; run thence S. 42 deg. 54' East, 138.5 feet to a point of beginning for the tract herein described; continue thence S. 42 deg. 54' East, 24 feet to a point; run thence S. 69 deg. 46' W, 88 feet to a point; run thence North 86 deg. 55' W, 92.5 feet to a point; run thence North-easterly, in a straight line, to the point of beginning. ALSO: A part of the S 1/2 SE 1/4 of Section 25, Township 20 North, Range 13 West, bounded and described as follows: Starting at the SW corner of the S 1/2 SE 1/4 and run thence East, 394 feet to the East R/W line of U.S. Highway No. 62; run thence North 31 deg. 50' East, along said Highway 62, 763.5 feet to a point; run thence South 43 deg. 04' East, 692 feet to a point; run thence North 44 deg. 22' East, 148.4 feet to point of beginning for the tract herein described; run thence South 86 deg. 55' East, 92.5 feet to a point; run thence S. 69 deg. 46' W, 72.5 feet to a point; run thence North 41 deg. 35' W, 35.1 feet to the point of beginning. The above described tract is for road purposes. 67.94
006-00026-068	LEWIS GEORGIA	Lot 68,69 LAKEVIEW 35-20-15 LOTS 68 & 69 LAKEVIEW SUBDIVISION 305.91	002-06047-103	LYNN KATHLEEN NOC PHILIP A MURRAY	Lot E 1/2 3 KNIGHTS SUB 32-20-12 6.02 Acres The East Half of Lot 3, of KNIGHTS SUBDIVISION, described as follows: Beginning at the Northwest corner of said Lot 3, as shown by the recorded plat of Knights Subdivision, Plat No. 349, thence South 89 deg. 18' 00" East 330.07 feet to Point of Beginning; Thence South 89 deg. 18' 00" East 330.07 feet; thence South 00 deg. 13' 34" West 651.93 feet; thence South 00 deg. 07' 33" West 142.54 feet to North Right-of-Way of County Road No. 50; thence along said right-of-way, South 89 deg. 27' 28" West 329.60 feet; leaving Right-of-Way North 00 deg. 10' 21" East 801.62 feet to the Point of Beginning. 463.82
001-03457-001	LEWIS MATTHEW AND AMANDA LEWIS	19-21-12 3.69 Acres PART OF THE SE1/4 OF THE SW1/4 OF SECTION 19, TOWNSHIP 21 NORTH, RANGE 12 WEST IN BAXTER COUNTY, ARKANSAS DESCRIBED AS FOLLOWS: FROM THE SW CORNER OF SAID SE1/4 SW1/4, FOR THE POINT OF BEGINNING, GO N 0°32'00" W 299.45FEET TO A SET 1/2" REBAR, THENCE S 86°31'00" E 438.07 FEET TO THE CENTER LINE OF CR # 38, THENCE GO ALONG SAID CENTER LINE THE FOLLOWING: S 32°52'39" E 150.80', S 33°48'47" E 131.26', S 29°48'04" E 86.86', THENCE LEAVING SAID CENTER LINE GO N 86°31'00" W 633.74 FEET THE THE POINT OF BEGINNING OF THE TRACT BEING DESCRIBED. CONTAINING 3.69 ACRES. 4.60	001-02248-000	LYONS ALI CRAIG	Lot 125 BRIARCLIFF SEC 14 04-18-12 LOT 125 SEC 14 BRIARCLIFF 119.32
002-11022-002	LEWIS RAY AND LESLIE LEWIS	Lot 2 PLEASANT RIDGE 18-21-13 TRACT 2 PLEASANT RIDGE SUB 83.41	010-01505-000	LYONS ALI CRAIG	Lot 354 BRIARCLIFF SEC 10 33-19-12 LOT 354 SEC 10 BRIARCLIFF 137.43
007-03226-007	LINCOLN -PADEN LAND COMPANY LLC	Lot 5 BUTTERCUP 05-19-13 1.01 Acres PT TRACT C OR LOT 5 REPLAT BUTTERCUP SUB 846.13	010-00783-330	LYONS ALI CRAIG	Lot 330 BRIARCLIFF SEC 7 29-19-12 LOT 330 SEC 7 BRIARCLIFF 130.93
007-03226-008	LINCOLN -PADEN LAND COMPANY LLC	Lot 4 BUTTERCUP 05-19-13 2.5 Acres LOT 4 (REPLAT LOTS 4-14) 1.09 ACRES & PT TR C 1.41 ACRES-BUTTERCUP SUBDIVISON 17,219.05	001-02295-026	MACDONALD DONALD F	26-19-12 BOAT DOCK LOCATED 26-19-12 LOCATED ON NORFORK LAKE ZONE 39 DOCK #5273 THIS DOCK HAS 8 SLIPS. 111.35
007-14776-074	LIND MONA	10-19-13 IMPROVEMENT ONLY PT SW NW 10-19-13 #74 OAK TREE MOBILE PARK LOT 74 60.91	001-02292-000	MACDONALD DONALD OR BRIAN MACDONALD TRUSTEE	26-19-12 1.8 Acres PT E 1/2 NE 1/4 SE 1/4 1.80 ACRES 374.68
002-07305-000	LINDQUIST DAVID AND MARCIA LINDQUIST	Lot 11 Block 2 GLEN OAKS ADD NLE 19-20-11 LOT 11 BLK 2 GLEN OAKS ADD 19.95	004-00576-000	MACURDY IAN LYNN	Lot 8 Block C RAINBOW HTS 30-19-14 LOT 8 BLK C RAINBOW HTS ADD1,242.21
002-00250-000	LINDSAY WESLEY E AND ELIZABETH ANN LINDSAY	Lot 1 BIG POND MOBILE EST 24-19-13 LOT 1 BIG POND MOBILE EST 156.09	002-11170-046	MALLARD DONALD S	Lot 46,45 WYLDEWOOD ACRES PHASE 2 21-21-13 11.28 Acres TRACT 46 & 45 WYLDEWOOD ACRES PHASE 2 471.49
007-14919-000	LINDSEY ELIZABETH MARIE	15-19-13 1.99 Acres TRACT 1: Part of the NW 1/4 of the SW 1/4 of Section 15, Township 19 North, Range 13 West, Baxter County, Arkansas, described as follows: Starting at the N 1/16 corner between Sections 15 and 16 (the NW corner of the SW 1/4 NW 1/4 said Section 15); thence South 00 degrees 35 minutes 39 seconds West for a distance of 1069.91 feet to a rebar and I.D. Cap on the South R/W line of Rossi Road; thence along said Southerly R/W line the following: thence South 55 degrees 08 minutes 23 seconds East for a distance of 359.48 feet; thence South 55 degrees 24 minutes 06 seconds East for a distance of 107.10 feet; thence along a curve to the left having a radius of 250.00 feet and an arc length of 46.37 feet, being subtended by a chord of South 60 degrees 42 minutes 55 seconds East for a distance of 46.30 feet to a rebar and 1.0. Cap; thence along a curve to the left having a radius of 250.00 feet and an arc length of 103.03 feet, being subtended by a chord of South 77 degrees 51 minutes 52 seconds East for a distance of 102.30 feet; thence South 89 degrees 38 minutes 27 seconds East for a distance of 42.10 feet to a rebar and I.D. Cap and the point of beginning; thence continue; thence South 89 degrees 38 minutes 27 seconds East for a distance of 176.09 feet along said South R/W line; thence South 88 degrees 54 minutes 57 seconds East for a distance of 115.42 feet to a rebar and 1.0. Cap thence leaving road R/W run; thence South 02 degrees 40 minutes 48 seconds West for a distance of 304.69 feet along fence and fence line extended to a rebar and 1.0. Cap at fence corner; thence North 89 degrees 27 minutes 32 seconds West for a distance of 276.71 feet along fence to a rebar and 1.0. Cap at fence corner; thence North 00 degrees 07 minutes 55 seconds East for a distance of 65.13 feet to a wood post fence corner post; thence North 00 degrees 09 minutes 55 seconds West for a distance of 239.91 feet to the point of beginning. Being shown as Tract 1 on a survey by Slater Surveying & Mapping dated June 8, 2021 and filed June 15, 2021 as instrument number L202106830. Together with and subject to an easement for access being a part of the NW 1/4 of the SW 1/4 of Section of Section 15, Township 19 North, Range 13 West, Baxter County, Arkansas, described as follows: Beginning at a rebar and I.D. Cap at the NE corner of Tract ion Rural Survey instrument number L202106830, said point being on the South R/W line of Rossi Road; thence South 88 degrees 54 minutes 57 seconds East for a distance of 58.07 feet along said South R/W line to a 1/2 inch rebar; thence leaving road run; thence South 01 degrees 04 minutes 33 seconds East for a distance of 178.21 feet; thence along a curve to the left having a radius of 258.66 feet and an arc length of 87.67 feet, being subtended by a chord of South 10 degrees 47 minutes 40 seconds East for a distance of 87.25 feet to a rebar & 1.0. Cap on North R/w line of U.S. Hwy 62/412; thence leaving R/W line run; thence South 66 degrees 49 minutes 45 seconds West for a distance of 100.06 feet to a rebar & 1.0. Cap at fence corner post; thence North 02 degrees 40 minutes 48 seconds East for a distance of 304.69 feet along the East line of said Tract 1 on Survey instrument number L202106830 and along fence and fence line extended to the point of beginning. 631.78	010-01925-001	MANDEVILLE BRADLEY	Lot 2 BRIARCLIFF SEC 12 04-18-12 LOT 2 SEC. 12 BRIARCLIFF 126.18
010-01930-000	LINDSEY VINCENT E	Lot 7 BRIARCLIFF SEC 12 04-18-12 LOT 7 SEC 12 BRIARCLIFF 126.18	002-03125-000	MANN CHARLOTTE T	Lot 11 CRANFIELD ESTATES 30-20-12 LOT 11 & 4/8 INT LOT 36 CRANFIELD ESTATE 342.84
002-02757-000	LIPARI MICHELLE & PERRY ROBERT	Lot 8 Block 1 CEDAR CREST ACRES 14-20-12 LOT 8 BLK 1 CEDAR CREST ACRES 81.37	002-11125-010	MARKOVICH DANIEL J	Lot 10,11,12,46,47 CHAPARRALS 07-19-11 LOTS 10,11,12,46,47 THE CHAPARRALS 413.45
002-08338-000	LIVESAY CLARENCE	Lot 5 Block 3 VACATION VILLA ADD NLE 19-20-11 LOT 5 BLK 3 VACATION VILLA ADD 25.07	001-00349-002	MARKOVICH DANIEL J	07-19-11 17.4 Acres PT S/2 NE FRL,PT S/2 FRL,NW,PT SW NE 1,942.72
002-11112-006	LLOYD GEORGE MATHEW AND ANGELIA C LLOYD	Lot 6 NORTH WOOD ACRES 20-21-13 10.53 Acres LOT 6 NORTH WOOD ACRES SUB 269.46	005-02968-000	MARLER JAMES C	33-19-14 0.3 Acres PT SE 1/4 NW 1/4 .30AC 51.58
002-11107-038	LLOYD JANET A	Lot 38 CONTEMPORARY EAST SUBDIVISION 02-19-13 LOT 38 CONTEMPORARY EAST SUB 1,910.50	010-00731-000	MARLEY LAWRENCE IV	Lot 251 BRIARCLIFF SEC 7 29-19-12 LOT 251 SEC 7 BRIARCLIFF 135.71
001-05948-000	LOCKWOOD PAUL AND RHONDA LOCKWOOD	29-19-13 23.31 Acres SW SE 23.31 ACRES 37.89	002-10921-000	MARQUIS ANDREA LEIGH	Lot 12 Block F WUNDERLAND ESTATES 30-20-14 LOT 12 BLK F WUNDERLAND EST 82.30
010-01242-000	LOCKWOOD PAUL AND RHONDA LOCKWOOD	Lot 25 BRIARCLIFF SEC 10 33-19-12 LOT 25 SEC 10 BRIARCLIFF 128.85	002-02999-003	MARSDEN STEVEN AND ELAINE MARSDEN	Lot 3 CLIFFWOOD 24-20-13 LOT 3 CLIFFWOOD SUBD 233.66
002-03361-000	LOCKWOOD PAUL AND/OR RHONDA LOCKWOOD	Lot 10 Block 8 DOGWOOD PARK 1A 20-20-12 LOT 10 BLK 8 DOGWOOD PARK 1A 38.64	002-02999-004	MARSDEN STEVEN AND ELAINE MARSDEN	Lot 4 CLIFFWOOD 24-20-13 LOT 4 CLIFFWOOD 306.91
001-02812-011	LOCKWOOD PAUL DOUGLAS	20-20-12 BOAT DOCK LOCATED 20-20-12 LOCATED NORFORK LAKE ZONE 9A DOCK #5347 64.39	002-04626-000	MARSHALL JAMIE LEE AND TONJA CAROL MARSHALL	Lot 2,4 Block 8 FOREST PARK ADD 1 30-19-12 LOTS 2 & 4 BLK 8 FOREST PARK ADD 1 106.35
002-02745-000	LOCKWOOD PAUL DOUGLAS AND RHONDA G LOCKWOOD	Lot 1 CATAWBA COURT 24-20-13 LOT 1 CATAWBA COURT 417.79	002-04628-000	MARSHALL JAMIE LEE AND TONJA CAROL MARSHALL	Lot 8,9 Block 8 FOREST PARK ADD 1 30-19-12 LOTS 8 & 9 BLK 8 FOREST PARK ADD 1 366.84
002-02746-000	LOCKWOOD PAUL DOUGLAS AND RHONDA G LOCKWOOD	Lot 2 CATAWBA COURT 24-20-13 LOT 2 CATAWBA COURT 122.78	002-05048-000	MARSHALL JOSHUA L	Lot J HERITAGE EST 1 27-19-13 TRACT J REPLAT HERITAGE EST 1, 4.52 ACR 224.81
002-11252-002	LOCKWOOD PAUL DOUGLAS AND RHONDA G LOCKWOOD	Lot 2 PANTHER COVE SUBDIVISION 28-20-12 3.37 Acres LOT 2 PANTHER COVE SUBDIVISION 597.94	002-04024-000	MARSHALL MICHELLE R	Lot 31 DOGWOOD PARK 7 & 8 REPLAT 29-20-12 LOT 31 OF REPLAT OF DOGWOOD PARK 7 & 8 THE SAME BEING FORMERLY DESCRIBED A LOT 1, BLOCK T-2 IN DOGWOOD PARK 8, AS SHOWN BY THE RECORDED PLAT THEREOF, AND BEING FURTHER DESCRIBED AS FOLLOWS: COMMENCING AT THE NE CORNER OF LOT 3, BLOCK T IN DOGWOOD PARK 7, THENCE RUNNING NORTH 2° 15' WEST 150 FEET TO AN IRON PIN; THENCE RUNNING 92° 15' SOUTH 70 FEET TO AN IRON PIN; THENCE SOUTH 87° 45' 150 FEET TO AN IRON PIN; THENCE EAST 92° NORTH 70 FEET TO THE POINT OF BEGINNING, AND BEING A PART OF THE SW NW OF SECTION 29, TOWNSHIP 20 NORTH RANGE 12 WEST. 65.37
001-00806-003	LOCKWOOD PAUL DOUGLAS AND RHONDA LOCKWOOD	32-20-11 10 Acres PT SE NW AND PT SW NE AND EASEMENT 10 AC M/L 18.01	001-03107-204	MARTIN BARRY	27-20-12 IMPROVEMENT ONLY PT SW SW SPACE 4 59.53
010-01673-000	LONG A J AND LOIS C LONG	Lot 163 BRIARCLIFF SEC 11 33-19-12 LOT 163 SEC 11 BRIARCLIFF 131.19	001-07323-213	MARTIN CHRISTIANE J	18-21-13 10.53 Acres PT E 1/2 E 1/2 AKA TRACT 13 COUNTRY VIEW ACRES 10-13 AC 44.76
001-01912-000	LONON FERN A ESTATE	06-19-12 3.22 Acres PT SE 1/4 SE 1/4 3.22 ACRES 388.18	001-07131-000	MARTIN EVALENE M	35-20-13 13.47 Acres PT S 1/2 SW NE LESS AND EXCEPT: Part of the NW 1/4 SE 1/4 of Section 35, Township 20 North, Range 13 West, Baxter County, Arkansas described as follows: Starting at the NW corner of the NW 1/4 SE 1/4; thence North 89 deg. 27' 02" East along the north line of said forty 275.00 feet for the point of beginning; thence continue North 89 deg. 27' 02" East 149.91 feet to a 3/8" rebar, thence leaving said line South 01 deg. 05' 38" East 180.01 feet to a point; thence South 89 deg. 27' 05" West 150.77 feet to a point, thence North 0 deg. 20' 20" 180.00 feet, to the point of beginning, Together with a 30 foot easement for ingress and egress across an existing road that lays North of the above described property and runs West back to Pioneer Trail Road. 640.23
001-07243-000	LONON FERN A ESTATE	36-20-13 0.48 Acres PT. SE NW 0.48 ACRE 418.76	001-03131-000	MARTIN PATRICIA R TRUSTEE	Lot 14 NORTHWOOD ESTATES 34-21-14 LOT 14 NORTHWOOD EST. SUBD227.22
002-07184-000	LONON FERN A ESTATE	Lot 2 Block 4 FLINT LOCK RIDGE ADD 19-20-11 LOT 2 BLK 4 FLINT LOCK RIDGE ADD 14.23	010-01741-000	MARTIN RAY C AND MARY C MARTIN	Lot 296 BRIARCLIFF SEC 11 33-19-12 LOT 296 SEC 11 BRIARCLIFF 126.18
001-01276-001	LOOSEY JAMES	01-17-12 2 Acres PT. NW SE Part of the NW 1/4 of the SE 1/4 of Section 1, Township 17 North, Range 12 West, described as follows: Beginning at the SW corner of the said forty, run thence East along the South line thereof 277.50 feet to the East right of way of State Highway No. 5; continue East 597.50 feet to point of beginning; thence North 330 feet; thence run East to the East line of the forty to a point; thence South along East line 330.0 feet to the SE corner of said forty; thence West to point of beginning. 212.19	001-09721-003	MARTIN STACY L AND JASON S MARTIN	18-21-14 12.16 Acres PT OF THE FRL NE 1/4 AND PT OF THE N 1/2 NE 1/4 12.16 AC M/L A PART OF THE FRACTIONAL NE 1/4 AND THE N 1/2 OF THE SE 1/4 OF SECTION 18, TOWNSHIP 21 NORTH, RANGE 14 WEST OF THE FIFTH PRINCIPAL MERIDIAN IN BAXTER COUNTY, ARKANSAS, MORE SPECIFICALLY DESCRIBED AS FOLLOWS: BEGINNING AT THE NORTHEAST CORNER OF SAID SECTION 18 AT AN ALUMINUM CAPPED MONUMENT, THENCE S 89°42'35" W, 357.58' ALONG THE NORTH LINE OF SAID SECTION 18 TO A 5/8" IRON PIN ON THE EAST RIGHT OF WAY LINE OF AN EASEMENT ROAD, THENCE CONTINUE ON S 89°42'35" W, 15.52' TO THE CENTERLINE OF SAID EASEMENT ROAD, THENCE ALONG THE CENTERLINE OF SAID EASEMENT ROAD THE FOLLOWING EIGHT COURSES: S 14°36'50" W, 118.90', S 16°48'31" W, 74.81', ALONG A CURVE TO THE LEFT WITH CHORD BEARINGS 10°25'32" W AND LENGTH 67.81', ALONG A CURVE TO THE RIGHT WITH CHORD BEARINGS 10°05'46" W AND LENGTH 124.06', S 19°29'41" W, 116.18', S 19°01'40" W, 85.93', ALONG A CURVE TO THE RIGHT WITH CHORD BEARING S 32°08'50" W AND LENGTH 81.72' AND S 41°59'59" W, 83.25' TO THE CENTERLINE OF BAXTER COUNTY ROAD NO. 18, THENCE ALONG THE CENTERLINE OF SAID COUNTY ROAD THE FOLLOWING EIGHT COURSES: ALONG A CURVE TO THE RIGHT WITH CHORD BEARINGS 20°54'59" E AND LENGTH 95.31', ALONG A CURVE TO THE LEFT WITH CHORD BEARINGS 18°20'17" E AND LENGTH 160.53', S 32°29'59" E, 52.50', ALONG
002-09216-000	LOOSEY LLOYD E AND DONNA	Lot PT 77 REDDICKS SUB (RURAL COTTER) 32-19-14 PT LOT 77 REDDICKS 9.78	002-08649-000	MARTIN HASKEL AND BERTHA M MARTIN	Lot 14 NORTHWOOD ESTATES 34-21-14 LOT 14 NORTHWOOD EST. SUBD227.22
001-02295-006	LOW BERNARD	26-19-12 BOAT DOCK LOCATED 26-19-12 LOCATED ON NORFORK LAKE ZONE 39 DOCK #5340 THIS DOCK HAS A TOTAL OF 6 SLIPS. 273.32	001-03131-000	MARTIN PATRICIA R TRUSTEE	28-20-12 0.15 Acres PT SE 1/4 NE 1/4 OR TRACT 9 666.35
007-02050-000	LOWREY DORA BERNICE	Lot 17 NORTHERN HILLS FIRST ADD 32-20-13 LOT 17 NORTHERN HILLS ADD 1 584.44	010-01741-000	MARTIN RAY C AND MARY C MARTIN	Lot 296 BRIARCLIFF SEC 11 33-19-12 LOT 296 SEC 11 BRIARCLIFF 126.18
010-02434-000	LPI INC	Lot 100 BRIARCLIFF SEC 16 04-18-12 LOT 100 SEC 16 BRIARCLIFF 122.17			
010-02340-000	LPI INC	Lot 38 BRIARCLIFF SEC 15 04-18-12 LOT 38 SEC 15 BRIARCLIFF 111.86			
001-05216-000	LUCAS DANYEL	07-19-13 5.13 Acres TRACT B: A part of the SW 1/4 of the NE 1/4 of the NW 1/4 of Section 7, Township 19 North, Range 13 West, Baxter County, Arkansas, described as follows: Begin at the Southwest corner of said SW 1/4 NE 1/4 NW 1/4 and run South 89 degrees 52 minutes 36 seconds East, 320.88 feet along the South line of said SW 1/4 NE 1/4 NW 1/4 to the point of beginning of the tract herein described; thence run North 02 degrees 54 minutes 56 seconds West, 327.08 feet; thence run North 17 degrees 56 minutes 50 seconds East, 362.65 feet to the North line of said SW 1/4 NE 1/4 NW 1/4; thence run South 89 degrees 52 minutes 21 seconds East, 257.33 feet to the Northeast corner of said SW 1/4 NE 1/4 NW 1/4; thence			

	A CURVE TO THE LEFT WITH CHORD BEARINGS 49°04'57" E AND LENGTH 141.63', S 62°53'18" E, 67.08', ALONG A CURVE TO THE LEFT WITH CHORD BEARINGS 88°31'42" E AND LENGTH 124.44', ALONG A CURVE TO THE RIGHT WITH CHORD BEARING N 79°52'52" E AND LENGTH 154.29' AND N 84°47'46" E, 49.98' TO THE EAST LINE OF SAID SECTION 18, THENCE N 01°02'52" E, 25.20' ALONG THE EAST LINE OF SAID SECTION 18 TO A 5/8" IRON PIN ON THE NORTH RIGHT OF WAY LINE FOR SAID COUNTY ROAD NO.18, THENCE CONTINUE ON N 01°02'52" E, 1051.25' TO THE POINT OF BEGINNING., CONTAINING 12.16 ACRES, MORE OR LESS. TOGETHER WITH AN EASEMENT FOR INGRESS AND EGRESS OVER AND ACROSS A STRIP OF LAND 15' WIDE, WEST OF AND ALONG THE ABOVE DESCRIBED CENTERLINE AND SUBJECT TO AN EASEMENT FOR INGRESS AND EGRESS OVER AND ACROSS A STRIP OF LAND 15' WIDE, EAST OF AND ALONG THE ABOVE DESCRIBED CENTERLINE.	010-00771-000	MCGUINNESS JANIQUE ETAL	125.58
		001-07196-000	MCKELVEY TIMOTHY P	125.58
001-05140-000	MARTINELL MARY	06-19-13 0.41 Acres Part of the SE1/4 of the NE1/4 and any part of the NE1/4 SE1/4 included in the following boundaries, all in Sec. 6, Twp. 19 North, Range 13 West, and more particularly described as follows, to-wit: Beginning at a point on the West boundary of said SE1/4 NE1/4 of Sec. 6, where the right of way line of State Highway No. 5 intersects said SE1/4 NE1/4, thence East, making the said Highway the line, 230 feet to a point of beginning; thence East along said Highway 100 feet to a point, thence South parallel with West line of said forty, 178 feet to a point, thence West 100 feet to a point, thence North 178 feet to the point of beginning.	001-01286-004	MCKINNEY SHEILA ESTATE AND STEVEN HAARSTAD
010-01908-000	MARTINEZ JUAN CARLOS AND ITZEL GUADALUPE	06-19-13 0.41 Acres Part of the SE1/4 of the NE1/4 and any part of the NE1/4 SE1/4 included in the following boundaries, all in Sec. 6, Twp. 19 North, Range 13 West, and more particularly described as follows, to-wit: Beginning at a point on the West boundary of said SE1/4 NE1/4 of Sec. 6, where the right of way line of State Highway No. 5 intersects said SE1/4 NE1/4, thence East, making the said Highway the line, 230 feet to a point of beginning; thence East along said Highway 100 feet to a point, thence South parallel with West line of said forty, 178 feet to a point, thence West 100 feet to a point, thence North 178 feet to the point of beginning.		
001-02248-000	MASON G CHADD AND AMY GROSS MASON TRUSTEES	24-19-12 0.71 Acres Beginning at the Northwest corner of Parcel 7 as shown on Plat of Survey filed for record January 9, 1979 in Survey Book G at page 166, then West to the Government's East line of Lake Norfolk; thence South along said line to a point due West of the Southwest corner of said Parcel 7; thence East to the Southwest corner of Parcel 7; thence North along the West line of Parcel 7, to the point of beginning located in the East one-half of the Northwest Quarter of Section 24, Township 19 North, Range 12 West in Baxter County, Arkansas.		
001-02258-020	MASON G CHADD AND AMY GROSS MASON TRUSTEES	24-19-12 BOAT DOCK LOCATED 24-19-12 LOCATED ON NORFORK LAKE PERMIT DOCK #5388 DOCK B-9 THIS DOCK HAS 51 SLIPS.		
001-05108-001	MATA ARTHUR AND DEDRA	05-19-13 0.45 Acres PT N 1/2 NW .45 ACRE		
002-04634-000	MATTHEWS MACATEE W AND JULIE MATTHEWS	Lot 3,4 Block 1 FOREST PARK DEER RUN 24-19-13 LOTS 3 & 4 BLK 1 FOREST PARK DEER RUN AND INTEREST IN WATER WELL AGREEMENT		
007-02044-000	MAY THEODORE C AND KIM MARIE MAY	Lot 10 NORTHERN HILLS FIRST ADD 32-20-13 LOT 10 NORTHERN HILLS ADD 1		
001-02633-002	MCBRIDE BILL AND PAT	12-20-12 BOAT DOCK LOCATED 12-20-12 LOCATED ON NORFORK LAKE ZONE 23A DOCK #5325 LIGHT POLE COVE		
001-00558-011	MCBRIDE BILLY L AND EARNESTINE "PAT" MCBRIDE	07-20-11 0.28 Acres PT. SW FRL NW .28 ACRE		
001-02405-003	MCBRIDE TOM D ESTATE	30-19-12 1 Acres PT SW SW OF SE SW 1 AC M/L		
001-03299-000	MCCLELLAND MICHELLE D	32-20-12 0.83 Acres Part of the S 1/2 N 1/2 SW 1/4 NE 1/4 of Section 32, Township 20 North, Range 12 West in Baxter County, Arkansas, described as follows: Commence at the Southwest corner of said S 1/2 N 1/2 SW 1/4 NE 1/4, thence N. 00 deg. 30' 28" W., 85.91 feet; thence S. 89 deg. 55' 01" E., 190.25 feet to the point of beginning; thence N. 05 deg. 30' 31" W., 241.80 feet; thence N., 89 deg. 30' 00" E.; 159.07 feet; thence S. 01 deg. 21' 18" E.; 242.34 feet; thence N. 89 deg. 55' 01" W., 141.58 feet to the point of beginning. Being shown on a Survey by Robert W. Green, P.L.S. #1180, filed February 1, 1996 as RS-37-96.		
007-02366-000	MCCOMB STEVE AND BRENDA MCCOMB	Lot 9 ROLLING ACRES 04-19-13 LOT 9 ROLLING ACRES		
007-03158-000	MCCOY DONALD W	Lot 162,PTS161,163 VILLAGE GREEN ADD 1 03-19-13 LOT 162, PT LTS 161 & 163 VILLAGE GREEN FIRST ADDITION		
001-00809-000	MCCOY HOWARD J	32-20-11 40 Acres NE 1/4 SE 1/4 40 ACRES		
001-03824-000	MCCOY JEFF AND BEVERLY MCCOY	21-16-13 1 Acres PT E 1/2 SW 1/4 1 ACRE		
001-03832-001	MCCOY JEFFREY F AND BEVERLY J MCCOY	21-16-13 5.75 Acres PT SE SE 5.75 ACRES		
001-01056-000	MCCOY RANDAL ETUX	11-17-12 2.8 Acres PT SW 1/4 SW 1/4 2.8 ACRES		
001-01054-000	MCCOY RANDEL AND LEISHA MCCOY	11-17-12 3.75 Acres PT SW 1/4 SW 1/4 3.75 ACRES		
001-01048-001	MCCOY RANDEL AND LEISHA MCCOY	11-17-12 30 Acres E 3/4 OF THE NW 1/4 SW 1/4 30 ACRES		
001-01051-000	MCCOY RANDEL AND LEISHA MCCOY	11-17-12 15.69 Acres PT SW SW 15.69 ACRES RBWR		
003-01000-005	MCCOY RANDEL AND LEISHA MCCOY	30-16-13 2 Acres PT NW 1/4 SW 1/4		
001-01752-002	MCCUMBER STEVE R TRUSTEE	32-18-12 52.5 Acres PT NW NW 05-17-12 & PT NE NE 06-17-12 & PT SE SE 31 18 12 & PT SW SW 32 18 12 52.5 ACRES		
001-07618-000	MCCURDY ROBERT M	03-18-14 275.91 Acres The NW 1/4; the W 1/2 of the NE 1/4; all that part of fractional SW 1/4 lying East of Jenkins Creek and North of the North R/W line of the Missouri and Northern Arkansas Railroad. All in Fractional Sec. 3, T-18-N, R-14-W, Baxter Co. AR. Being shown on a Survey by Strider Consulting dated March 6, 2019.		
001-07620-000	MCCURDY ROBERT M	03-18-14 13.06 Acres Part of the S 1/2 SE 1/4 NE 1/4 of Fractional Section 3, Township 18 North, Range 14 West, Left Bank of the White River, Baxter County, Arkansas, described as follows: From the Southeast corner of said SE 1/4 NE 1/4, go North 1° 32' 54" East for a distance of 664.58 feet to a 1/2 inch rebar and the Point of Beginning. Thence South 1° 32' 54" West, 37.00 feet to the centerline of Baxter County Road 58; Thence along the centerline of said county road the following movements; South 83° 37' 52" West for a distance of 23.78 feet; Thence South 63° 53' 03" West for a distance of 56.52 feet; Thence South 50° 22' 31" West for a distance of 115.27 feet; Thence South 42° 00' 06" West for a distance of 294.50 feet; Thence South 56° 57' 51" West for a distance of 113.00 feet; Thence South 61° 53' 55" West for a distance of 96.81 feet; Thence South 69° 44' 55" West for a distance of 96.69 feet; Thence South 81° 59' 22" West for a distance of 143.59 feet; Thence South 84° 48' 34" West for a distance of 108.18 feet; Thence South 80° 50' 32" West for a distance of 108.87 feet; Thence South 77° 30' 46" West for a distance of 120.51 feet; Thence South 73° 18' 10" West for a distance of 153.81 feet; Thence South 63° 54' 20" West for a distance of 89.73 feet to the West line of said SE 1/4 NE 1/4; Thence leaving said centerline along the West line of said SE 1/4 NE 1/4, go North 01° 08' 46" East for a distance of 660.13 feet; Thence leaving said West line go, South 89° 45' 20" East for a distance of 1321.82 feet to the Point of Beginning. Being subject to one half of County Road Easement Being shown on a Survey by Arnold G. Knox, RPLS #1365 filed December 7, 2016 as Instrument #L201610503.		
009-00035-000	MCDANIEL JEREMY AND CHARLOTTE NOC	Lot 20 CRAWFORD SUB 10-18-12 LOT 20 CRAWFORD ADD SALESVILLE		
001-06455-013	MCDANIEL JIM	14-20-12 BOAT DOCK LOCATED 14-20-12 LOCATED ON NORFORK LAKE ZONE 27 DOCK #5237		
002-05730-000	MCDERMOTT KELLY AND KIMBERLY MCDERMOTT	Lot PT 21-24 INDEPENDENCE ACRES 30-19-12 PT LOTS 21-24 LYING EAST OF CREEK INDEPENDENCE ACRES		
002-08951-008	MCDONALD BUDDY AND PENNY CHRISTINE MCDONALD	Lot 8 Block 1 PIGEON HEIGHTS 10-20-13 1 Acres LOT 8 PIGEON HEIGHTS, BLOCK 1		
002-03168-000	MCDONALD JOHN J	Lot 14, PT 13 DEBMAR WOODS 14-20-14 LOT 14 AND PART LOT 13 DEBMAR WOODS SUB Lot 14 and part of Lot 13, Debmars Woods Subdivision, described as follows: Starting at the Southwest corner of said Lot 13, thence North 1 degree 11 minutes East 50.00 feet to the point of beginning for the tract herein described, thence South 84 degrees 39 minutes East 159.9 feet; thence North 1 degree 13 minutes East 96.0 feet; thence North 84 degrees 39 minutes West 160.0 feet; thence South 1 degree 11 minutes West 96.0 feet to the point of beginning.		
002-08951-009	MCDONALD PENNY CHRISTINE	Lot 9 Block 1 PIGEON HEIGHTS 10-20-13 1 Acres LOT 9 PIGEON HEIGHTS BLOCK ONE		
001-09257-201	MCDOWELL DENNIS J	22-20-14 IMPROVEMENT ONLY PT SE NE & PT NE NE .84 AC		
002-03077-000	MCEL RATH WILLIAM J	Lot 7 COUNTRY ESTATES 22-20-14 LOT 7 COUNTRY ESTATES		
002-03077-001	MCEL RATH WILLIAM J	Lot 1 COUNTRY ESTATES 22-20-14 LOT 1 COUNTRY ESTATES		
001-01766-203	MCFALL JASON AND CHRISSEY MCFALL	33-18-12 IMPROVEMENT ONLY PT N 1/2 SE 1/4 8.94 ACRES M/L		
002-10995-000	MCFARLAND CHRISTINE MARIE AND DONNIE GENE MCFARLAN	Lot 2 PARADISE POINT ESTATES 05-20-14 LOT 2,PARADISE POINT ESTATES		
007-14885-023	MCGAUGHY ROY DEAN	10-19-13 IMPROVEMENT ONLY PT NW SW 10-19-13 #7 MOUNTAIN HOME MOIBLE PARK #7		
001-00429-020	MCGEE BILLY AND STACY MCGEE	20-19-11 BOAT DOCK LOCATED 20-19-11 LOCATED ON NORFORK LAKE ZONE 41 DOCK #5068 (STALL #5)		
002-11046-002	MCGEE STACEY	Lot 2 WOODS POINT WEST RETREAT 20-19-11 LOT 2 WOODS POINT WEST RETREAT AND PT SE NW 0.17 ACRES 20-19-11		
001-00226-004	MCGOWAN CORY M OR NATASHA	21-18-11 IMPROVEMENT ONLY PT SE 1/4 NW 1/4 NE 5 ACRES 21-18-11		
001-01267-000	MCGOWAN HARVEY AND PATSY LAWRENCE	01-17-12 1.5 Acres PT SE NW 1.50 ACRES LBWR		
001-01154-000	MCGOWAN JACOB	20-17-12 40 Acres NW SE 40A		
002-11189-007	MCGRATH J W	Lot 7 WHITE RIVER VALLEY PHASE 4 BLK 1 34-18-14 2.85 Acres LOT 7 WHITE RIVER VALLEY PHASE 4 BLK 1		
010-00769-000	MCGUINNESS JANIQUE ETAL	Lot 313 BRIARCLIFF SEC 7 29-19-12 LOT 313 SEC 7 BRIARCLIFF		
		010-00771-000	MCGUINNESS JANIQUE ETAL	125.58
		001-07196-000	MCKELVEY TIMOTHY P	125.58
		001-01286-004	MCKINNEY SHEILA ESTATE AND STEVEN HAARSTAD	125.58
		001-01286-002	MCKINNEY SHEILA ESTATE AND STEVEN HAARSTAD AND ROB	385.16
		010-00803-000	MCMICHAEL JOHN C AND SUZANNE A MCMICHAEL	126.18
		010-01172-000	MCMICHAEL JOHN C AND SUZANNE A MCMICHAEL	177.28
		010-01750-000	MCMICHAEL JOHN C AND SUZANNE A MCMICHAEL	125.58
		002-08176-000	MECHKOWSKI ANTHONY	9.72
		002-07186-000	MEIER VIRGIL L JR	14.83
		002-04617-001	MELDAHL THOMAS	81.37
		001-08370-002	MELICK RICHARD AND JOY MELICK	325.43
		002-06405-000	MERRITT DAVID COURTLAND	545.28
		008-02923-000	METZGER CLINT W	28.01
		001-01719-001	METZGER VALERIE	28.01

001-06703-001	MIDDLETON CHRISTOPHER A	run thence North 02 degrees 55 minutes 19 seconds East 666.91 feet to a set 3/8" rebar with I.D. cap, thence South 87 degrees 10 minutes 13 seconds East 655.77 feet to a set 3/8" rebar, thence South 02 degrees 56 minutes 19 seconds West 662.93 feet to a set 3/8" rebar, thence North 87 degrees 31 minutes 04 seconds West 655.79 feet to the point of beginning. Being subject to a 50 foot wide County Road and utility Easement along the South and West boundaries of the above described parcel. Being shown on a Survey by Bennie W. Goforth, R.P.L.S. #1028 filed November 28, 1994 as RS-728-94. 340.93	
010-00328-000	MIKSELL ADAM	27-20-13 2 Acres A PART OF THE SE 1/4 OF THE SE 1/4 OF SECTION 27, TOWNSHIP 20 NORTH, RANGE 13 WEST, BAXTER COUNTY, ARKANSAS, DESCRIBED AS FOLLOWS: BEGIN AT THE NORTHEAST CORNER OF SAID SE 1/4 SE 1/4 AS SHOWN ON THE PLAT OF SURVEY RECORDED AS RS-16-95 IN THE RECORDS OF THE BAXTER COUNTY CLERK'S OFFICE AND RUN THENCE NORTH 89 DEGREES 14 MINUTES 00 SECONDS WEST FOR A DISTANCE OF 4.83 FEET ALONG THE NORTH LINE OF SAID SE 1/4 SE 1/4 TO A 3/8" REBAR ON THE NORTH LINE OF A FIFTY FOOT EASEMENT AS SHOWN ON SAID RS- 16-95 FOR THE POINT OF BEGINNING OF THE TRACT HEREIN DESCRIBED: THENCE SOUTH 47 DEGREES 23 MINUTES 55 SECONDS WEST FOR A DISTANCE OF 504.00 FEET ALONG THE NORTH LINE OF THE FIFTY FOOT EASEMENT TO A 3/8" REBAR: THENCE NORTH 20 DEGREES 55 MINUTES 02 SECONDS WEST FOR A DISTANCE OF 372.44 FEET TO A 3/8" REBAR ON THE NORTH LINE OF SAID SE 1/4 SE 1/4: THENCE SOUTH 89 DEGREES 14 MINUTES 00 SECONDS EAST FOR A DISTANCE OF 504.00 FEET TO THE POINT OF BEGINNING. SAID PROPERTY CONTAINS 2.00 ACRES MORE OR LESS. 315.34 Lot 131,132,133 BRIARCLIFF SEC 6 29-19-12 LOTS 131-133 SEC 6 BRIARCLIFF 307.60	
007-03045-000	MILBURN SIDNEY L	Lot 43,PT44 VILLAGE GREEN ADD 03-19-13 LOT 43 VILLAGE GREEN ADD ALSO: Part of Lot 44 of VILLAGE GREEN SUBDIVISION, more particularly described as follows: From rear lot corner common to Lots 43 and 44 of VILLAGE GREEN (3/8 inch rebar) point of beginning for tract herein described, run thence South 02 deg. 57' 25" East, 75.68 feet to a point; run thence South 87 deg. 40' 27" West, 125.34 feet to a point on a fifty foot radius curve to the left whose center point bears North 22 deg. 19' 38" West; thence along curve 20.32 feet to a 3/8 inch rebar (being front common corner to Lots 43 and 44); run thence North 64 deg. 10' 34" East, 140.23 feet to the point of beginning. 1,030.55	
002-07803-000	MILHON JAMES D AND PAMELA MILHON	Lot 20,21,22,23,24 Block 7 MOHR ADD 21-20-11 LTS 20-24 BLK.7 MOHR ADD. NORFORK LKEST 325.49 36-20-14 2.08 Acres PT SE 1/4 2.08 ACRES 462.92	
001-09695-000	MILLER JOAN D	Lot PT 10 GREEN MEADOWS 30-20-12 0.56 Acres PART LOT 10 GREEN MEADOWS LESS AND EXCEPT .Part of Lot 10 Green Meadows Subdivision being part of the Northeast Quarter of the Southeast Quarter (NE 1/4 SE 1/4) of Section 30, Township 20 North, Range 12 West, Baxter County, Arkansas described as follows: From the Southeast corner of said Lot 10 (the Point of Beginning, A 1/2 inch rebar being the corner common to Lots 10 & 11 on the vacated right of way of meadow drive; then go along lot line between Lots 10 & 11 n01° 25' 15" 183.88 feet to the Southerly right of way line of U.S. Highway 62 as established by AHTD Job R90094 then leaving the lot line go along said Southerly right of way line S 75° 17'13"W 15.00 feet; then leaving the Southerly right of way go s 03° 9'48"E 180.29 feet to the Point of Beginning. Bearings are based on plans prepared by the AHTD referenced as Job R90094. Tract contains 1324 square feet more or less. 765.79	
001-07343-012	MILLER JOSHUA MICHAEL	21-21-13 10.4 Acres A PART OF THE SE1/4 OF THE NE1/4, ALSO A PART OF THE NE1/4 OF THE NE1/4 SECTION 21, T21N R13W BAXTER COUNTY, ARKANSAS. DESCRIBED AS FOLLOWS; BEGINNING AT THE NW CORNER OF THE NE1/4 NE1/4, A 1/2" REBAR, THENCE N 89°49'30"E 438.82 feet ALONG THE NORTH LINE OF THE NE1/4 NE1/4, TO A 3/8" REBAR, THENCE LEAVING SAID NORTH LINE, S 10°11'30"W 1400.05 feet, TO THE CENTER LINE OF A 60 FOOT ROAD EASEMENT, THENCE ALONG SAID CENTER LINE THE FOLLOWING COURSES: N 88°57'33"W 43.74 feet, N 71°34'42"W 78.75 feet N 60°54'23"W 127.41 feet, TO THE WEST LINE OF THE NE1/4 NE1/4, THENCE LEAVING SAID CENTER LINE, N 1°43'08"E 1289.56 feet, ALONG THE WEST OF THE NE1/4 NE1/4, TO THE POINT OF BEGINNING. CONTAINING 10.4 ACRES. BEING SUBJECT TO ANY EASEMENTS FOR ROADWAY AND UTILITY PURPOSES AND SUBJECT TO THE DEED RESTRICTIONS AS RECITED IN A DEED DATED APRIL 4, 2014 FILED AS RECORD NUMBER L201801212. 18.97 Lot 253,251,252 BRIARCLIFF SEC 6 29-19-12 LOTS 253,251,252 SEC 6 BRIARCLIFF 235.28	
010-00439-000	MILLER LORENE	Lot 134 BRIARCLIFF SEC 6 29-19-12 LOT 134 SEC 6 BRIARCLIFF 105.60	
010-00329-000	MILLER LOUIS	Lot 134 BRIARCLIFF SEC 6 29-19-12 LOT 134 SEC 6 BRIARCLIFF 105.60	
001-01191-000	MILLER STEPHANIE RAE AND WILFREDO LEROY MILLER	24-17-12 15 Acres All of that part of the NE 1/4 NE 1/4, part of the NW 1/4 NE 1/4, and part of the NE 1/4 NW 1/4 of Section 24, Township 17 North, Range 12 West, R.B.W.R. that lies North of the center line of County Road No. 73 and being subject to an Easement for the right of way of said County Road. 39.85	
010-01811-000	MIRANDA CHARLES A AND ANNE L	Lot 382 BRIARCLIFF SEC 11 33-19-12 LOT 382 SEC 11 BRIARCLIFF 126.18	
010-01164-000	MIRANDA TRUSTEES	Lot 289 BRIARCLIFF SEC 9 32-19-12 LOT 289 SEC 9 BRIARCLIFF 126.18	
002-11081-004	MONTGOMERY ARTHUR	Lot 4 OAK RIDGE ACRES 18-21-13 LOT 4 OAK RIDGE ACRES 332.57	
002-03264-000	MONTGOMERY NANCY	Lot 4 OAK RIDGE ACRES 18-21-13 LOT 4 OAK RIDGE ACRES 332.57	
002-03264-000	MONTGOMERY STEVEN, HAILEY MONTGOMERY, RICHIE TATE	Lot 11 Block 2 DOGWOOD PARK 1 20-20-12 LOT 11 BLK 2 DOGWOOD PARK 1 39.24	
002-03269-000	MONTGOMERY STEVEN, HAILEY MONTGOMERY, RICHIE TATE	Lot 16 Block 2 DOGWOOD PARK 1 20-20-12 LOT 16 BLK 2 DOGWOOD PARK 1 38.64	
002-03387-000	MONTGOMERY STEVEN, HAILEY MONTGOMERY, RICHIE TATE	Lot 9-13 Block 10 DOGWOOD PARK 1A 20-20-12 LOTS 9,10,11,12 AND 13 BLK 10 DOGWOOD PARK 1A 177.23	
002-03285-000	MONTGOMERY STEVEN, HAILEY MONTGOMERY, RICHIE TATE	Lot 2,3 Block 3 DOGWOOD PARK 1 20-20-12 LOTS 2 AND 3 BLK 3 DOGWOOD PARK 1 73.29	
002-11022-046	MONTGOMERY THOMAS JR AND KERRI S MONTGOMERY	Lot PT 46 PLEASANT RIDGE 18-21-13 NORTH PT LOT 46 PLEASANT RIDGE SUB-DIVISION 131.28	
002-03555-000	MOODY JOHN THOMAS III	Lot 1 Block 7 DOGWOOD PARK 2 20-20-12 LOT 1 BLK 7 DOGWOOD PARK 2 19.44	
007-03285-108	MOONAB JAMILE AND ROSAWA ALLEN	Lot 108 BIG CREEK ESTATES PHASE 1 18-19-13 LOT 108 BIG CREEK ESTATES PHASE 1 291.49	
002-09423-000	MOORE JOHN R AND GERALD C MOORE	Lot 3, PT 4 RIVER VIEW PARADISE ADD 1 11-19-15 LOT 3 & E 1/2 LOT 4 RIVER VIEW PARADISE ADD 1 2,017.09 Lot 6 BRIARCLIFF SEC 14 04-18-12 LOT 6 SEC 14 BRIARCLIFF 91.12	
010-02142-000	MOORE LONDON	15-20-12 0.26 Acres PT S 1/2 N 1/2 S 1/2 NW 1/4 NW 1/4 A part of the S1/2 N1/2 S1/2 NW1/4 NW1/4, Section 15, Township 20 North, Range 12 West, Baxter County, Arkansas, lying West of Highway 101, described as follows: Starting on the West side of Highway 101 at a point where the North line of the S1/2 N1/2 S1/2 NW1/4 NW1/4 of Section 15, Township 20 North, Range 12 West intersects same and run thence Southeasterly along the West side of Highway 101 to a point on the South side of a 15-foot driveway where same intersects Highway 101; run thence West, along the South side of the driveway, 135 feet to a point of beginning for the tract herein described; run thence in a Southwesterly direction, to a point on the South line of the S1/2 N1/2 S1/2 NW1/4 NW1/4 of Section 15, Township 20 North, Range 12 West which is 190 feet West of Highway 101; run thence West, 53 feet to a point; run thence in a Northeasterly direction to a point on the South side of a driveway which is 53 feet West of the point of beginning; run thence East 53 feet to the point of beginning. Tract 2 ALSO: An undivided one-sixth (1/6) interest in and to that part of the S1/2 N1/2 S1/2 NE1/4 NE1/4 of Section 16 and a part of the S1/2 N1/2 S1/2 NW1/4 NW1/4 of Section 15, all in Township 20 North, Range 12 West, lying West of Highway 101, described as follows: Beginning on the West side of Highway 101 at a point where the North line of the S1/2 N1/2 S1/2 NW1/4 NW1/4 of Section 15, Township 20 North, Range 12 West intersects same and run along the West side of the Highway to a point on the South side of a driveway where same intersects Highway 101; run thence West on the South side of the driveway 241 feet to the point of beginning for the tract herein described; continue thence along the South side of the driveway 340 feet to a point; run thence South 75 feet to a point on the South line of the S1/2 N1/2 S1/2 NE1/4 NE1/4 of Section 16, Township 20 North, Range 12 West; thence East 290 feet to a point; run thence in a Northeasterly direction to the point of beginning. 298.27 Lot 1-11 SARAZAN PLACE SUBDIVISION 15-20-12 LOTS 1-11 SARAZAN PLACE SUBDIVISION ADD 594.43	
001-02684-000	MOORE MICHAEL AND PATRICIA MOORE	Lot 12,14,16 SARAZAN PLACE SUBDIVISION 15-20-12 LOTS 12,14,16 SARAZAN PLACE ADD 65.41	
002-09537-000	MOORE MICHAEL T	15-20-12 0.28 Acres PT S 1/2 N 1/2 S 1/2 NW 1/4 NW 1/4 A part of the S1/2 N1/2 S1/2 NW1/4 NW1/4, Section 15, Township 20 North, Range 12 West, Baxter County, Arkansas, lying West of Highway 101, described as follows: Beginning on the West side of Highway 101 at a point where the North line of the S1/2 N1/2 S1/2 NW1/4 NW1/4 of Section 15, Township 20 North, Range 12 West intersects same and run thence Southeasterly along the West side of Highway 101 to a point on the South side of a 15-foot driveway where same intersects Highway 101; run thence West, along the South side of the driveway, 188 feet to a point of beginning for the tract herein described; run thence in a Southwesterly direction, to a point on the South line of the S1/2 N1/2 S1/2 NW1/4 NW1/4 of Section 15, Township 20 North, Range 12 West which is 243 feet of Highway 101; run thence West, 53 feet to a point; run thence in a Northeasterly direction to a point on the South side of a driveway which is 53 feet West of the point of beginning; run thence East 53	
002-09538-000	MOORE MICHAEL T AND PATRICIA	Lot 12,14,16 SARAZAN PLACE SUBDIVISION 15-20-12 LOTS 12,14,16 SARAZAN PLACE ADD 65.41	
001-02685-000	MOORE MICHAEL T AND PATRICIA A MOORE	15-20-12 0.28 Acres PT S 1/2 N 1/2 S 1/2 NW 1/4 NW 1/4 A part of the S1/2 N1/2 S1/2 NW1/4 NW1/4, Section 15, Township 20 North, Range 12 West, Baxter County, Arkansas, lying West of Highway 101, described as follows: Beginning on the West side of Highway 101 at a point where the North line of the S1/2 N1/2 S1/2 NW1/4 NW1/4 of Section 15, Township 20 North, Range 12 West intersects same and run thence Southeasterly along the West side of Highway 101 to a point on the South side of a 15-foot driveway where same intersects Highway 101; run thence West, along the South side of the driveway, 188 feet to a point of beginning for the tract herein described; run thence in a Southwesterly direction, to a point on the South line of the S1/2 N1/2 S1/2 NW1/4 NW1/4 of Section 15, Township 20 North, Range 12 West which is 243 feet of Highway 101; run thence West, 53 feet to a point; run thence in a Northeasterly direction to a point on the South side of a driveway which is 53 feet West of the point of beginning; run thence East 53	
009-00066-000	MORGANDORFFER SASCHA ANDREW	Lot 31,32 Block 11 HUTCHESON ADD 1 10-18-12 LOTS 31 & 32 BLK 11 SALESVILLE HUTCHESON ADD 1 73.05	
008-00069-001	MORRELL BRENDA	CUNNINGHAMS ADD 21-18-12 IMPROVEMENT ONLY N1/2 LOT 2, LOT 3-6 & N1/2 LOT 7 BLK 1 CUNNINGHAMS ADD TO NORFORK 16.31	
002-11078-008	MORRIS FAMILY RECREATIONAL TRUST	Lot 8 NORFORK VIEW POINTE SUB 23-19-12 LOT 8 NORFORK VIEW POINTE 175.72	
001-05329-000	MORRIS SUSAN A	ESTATE 12-19-13 0.5 Acres PT S 1/2 NW 1/4 NW 1/4 .50 ACRES 134.77	
010-02326-000	MORRISSETT CHARLES L AND CAROLYN G MORRISSETT	Lot 314 BRIARCLIFF SEC 14 04-18-12 LOT 314 SEC 14 BRIARCLIFF 119.92	
003-00986-000	MORRISON BETTY	30-16-13 2.95 Acres PT NE 1/4 NW 1/4 2.95 ACRES 30.74	
001-00584-000	MOSLEY DAVID DON AND CHRISTINA ELIZABETH MOSLEY	07-20-11 0.47 Acres PT SW 1/4 NW 1/4 524.45	
001-06455-119	MOSS BILL AND DIANA MOSS	23-20-12 BOAT DOCK LOCATED 23-20-12 LOCATED ON NORFORK LAKE ZONE 28A DOCK #5225 137.06	
001-06455-118	MOSS BILL AND DIANA MOSS	23-20-12 BOAT DOCK LOCATED 23-20-12 LOCATED ON NORFORK LAKE ZONE 28A DOCK #5225 137.86	
007-01976-000	MUETING WILMA L TRUSTEE	Lot 9 Block 7 NORTHERN HILLS ESTATES 1 32-20-13 LOT 9 BLK 7 NORTHERN HILLS EST 1 823.99	
002-10005-000	MULLIN MICHAEL E AND PEGGY A MULLIN CO TRUSTEES	Lot 57,58,59 SYCAMORE HIGHLANDS ADD 3 27-19-12 LOTS 57,58,59 SYCAMORE HIGHLAND ADD #3 2,005.55 Lot S 1/2 14 PINE VIEW ACRES 05-18-12 S 1/2 LOT 14 PINE VIEW ACRES 164.28 Lot N 1/2 15 PINE VIEW ACRES 05-18-12 N 1/2 LOT 15 PINE VIEW ACRES 38.22 Lot S 1/2 15 PINE VIEW ACRES 05-18-12 S 1/2 LOT 15 PINE VIEW ACRES 38.22 10-19-13 IMPROVEMENT ONLY PT NW SE 10-19-13 #22 MOUNTAIN HOME TRAILER PARK #22 78.11	
009-00093-000	MUNSON MARION	Lot S 1/2 14 PINE VIEW ACRES 05-18-12 S 1/2 LOT 14 PINE VIEW ACRES 164.28	
009-00094-000	MUNSON MARION	Lot N 1/2 15 PINE VIEW ACRES 05-18-12 N 1/2 LOT 15 PINE VIEW ACRES 38.22	
009-00095-000	MUNSON MARION	Lot S 1/2 15 PINE VIEW ACRES 05-18-12 S 1/2 LOT 15 PINE VIEW ACRES 38.22	
007-14885-004	MURPHEY JUSTIN D	10-19-13 IMPROVEMENT ONLY PT NW SE 10-19-13 #22 MOUNTAIN HOME TRAILER PARK #22 78.11	
010-11219-018	MURPHY HARRY THOMAS AND MERELYN N MURPHY	Lot 18,19,20,21,22 THE SUMMIT 29-19-12 LOTS 18,19,20,21,22 THE SUMMIT 1,934.00	
001-05618-004	MURPHY JERRY	21-19-13 IMPROVEMENT ONLY PT SW SW 21-19-13 SOUTH HILL MOBILE PARK #4 37.87	
001-02748-000	MURRAY EDITH L	16-20-12 2.26 Acres Part of the W 1/2 NE 1/4 NW 1/4 of Section 16, Township 20 North, Range 12 West, Baxter County, Arkansas, described as follows: From the Southwest corner of the NE 1/4 NW 1/4 of Section 16 go along the South boundary of said NE 1/4 NW 1/4, South 89 degrees 18 minutes 41 seconds East 171.91 feet to a 3/8 inch rebar, the point of beginning of the tract being described; then go North 01 degrees 18 minutes 41 seconds East 144.00 feet to a 3/8 inch rebar; then go South 89 degrees 18 minutes 41 seconds East 511.77 feet to a 3/8 inch rebar; then go South 01 degrees 18 minutes 41 seconds West 144.00 feet to a 1/2 inch rebar, the Southeast corner of the W 1/2 NE 1/4 NW 1/4 of Section 16; then go North 89 degrees 18 minutes 41 seconds West 511.77 feet to the point of beginning. Subject to right of way of County Road. Being shown on a survey by Consolidated Land Services filed September 10, 1996 as instrument number RS-413-96. And: Part of the W 1/2 NE 1/4 NW 1/4 of Section 16, Township 20 North, Range 12 West, Baxter County, Arkansas, described as follows: From the Southwest corner of the NE 1/4 NW 1/4 of Section 16, the point of beginning of the tract being described; go along the West boundary of said NE 1/4 NW 1/4, North 02 degrees 02 minutes 43 seconds East 144.03 feet to a 3/8 inch rebar; then go South 89 degrees 18 minutes 41 seconds East 170.07 feet to a 3/8 inch rebar; then go South 01 degrees 18 minutes 41 seconds West 144.00 feet to a 3/8 inch rebar on the South boundary of said NE 1/4 NW 1/4; then go North 89 degrees 18 minutes 41 seconds West 171.91 feet to the point of beginning. 691.25	
001-01324-000	MUTUAL SAVINGS ASSOCIATION FSA	06-17-12 44 Acres A part of the North Half of Fractional Section 5, and part of the E 1/2 of Fractional Section 6, all in Township 17 North, Range 12 West, Baxter County, Arkansas described as follows: Beginning at the NE corner of the NW 1/4 NE 1/4 a 1/2" rebar, Thence S 3 degrees 10'31" West 1329.77 feet to a 28" white oak the locally excepted NE 1/6 corner Section 5, Thence S 2 degrees 38'07" E 14.68 feet, to a fence corner post, Thence along a fence line the following courses: N 80 degrees 39' 17" W 3520 feet, N 86 degrees 24'29" W 97.18 feet, N 88 degrees 04' 29" W 1112.36 feet, S 88 degrees 24'18" W 45.31 feet, N 87 degrees 44'40" W 813.15 feet, N 83 degrees 33' 15"W 133.76 feet, S 89 degrees 01'50" W 118.11 feet, N 87 degrees 55' 05" W 282.71 feet, to a fence corner, Thence S 2 degrees 22' 12" W 1138.22 feet, S 0 degrees 19'25" W 198.57 feet, to a fence corner post, Thence N 89 degrees 35'02" W 201.89 feet, N 87 degrees 46'22" W 165.91 feet, N 87 degrees 56'48" W 447.17 feet, N 2 88 degrees 54' 54" W 519.28 feet, to a Alum. Monument the 14 corner between Sections 5 and 6, Thence continue along fence line S 0 degrees 09' 43" W 1535.02 feet, to the average High water mark of White River, Thence along said line the following courses: N 17 degrees 03' 26" West 222.54 feet, N 21 degrees 27' 28" W 136.75 feet, N 14 degrees 15' 25" W 264.64 feet, N 19 degrees 11' 57" W 344.83 feet, N 22 degrees 17' 43" W 100.65 feet, N 12 degrees 18' 01" W 1872.22 feet, N 3 degrees 53' 56" W 671.23 feet, N 8 degrees 49' 29" W 504.17 feet, 0 degrees 02' 22" W 180.85 feet, N 15 degrees 39' 00" W 205.21 feet, N 22 degrees 25' 34" W 230.91 feet, N 20 degrees 25' 05" W 318.42 feet, N 8 degrees 24' 42" W 296.19 feet, N 1 degree 27' 55" E 167.20 feet, N 15 degrees 10' 51" E 144.72 feet, N 25 degrees 13' 05" E 231.76 feet, N 8 degrees 19' 52" W 90.90 feet, to a railroad spike, thence leaving A.H.W.M., S 55 degrees 51' 15" E 36.38 feet, to the centerline of slough,Thence along centerline of slough the following courses; N 73 degrees 48' 12" E 62.85 feet, N 84 degrees 26' 54" E 154.74 feet, S 73 degrees 41' 06" E 93.36 feet, S 64 degrees 13' 20" E 182.01 feet, S 89 degrees 43' 39" E 239.75 feet, Thence leaving Slough, S 72 degrees 43' 09" E 83.82 feet to a 3/8" rebar in a fence line, Thence along fence line the following courses; N 69 degrees 17' 03" E 53.74 feet, to a 3/8" rebar, N 86 degrees 02' 28" E 78.19 feet, to a3/8" rebar, Thence S 86 degrees 56' 01" E 138.78 feet, to a 3/8" rebar, N 81 degrees 31' 06" E 84.26 feet, to a 3/8" rebar, thence N 50 degrees 17' 29" E 15.88 feet, to a 3/8" rebar, Thence N 66 degrees 29' 24" E 133.82 feet, to a 3/8" rebar, on the North line of Section 5, Thence S 89 degrees 07'07" E 2120.35 feet, to the North 1/4 corner of Section 5, thence S 89 degrees 07' 07" E 1336.38 feet, to the point of beginning. (LEGAL ALSO DESCRIBES 001-01317-000) 101.79 Lot 176 BRIARCLIFF SEC 14 04-18-12 LOT 176 SEC 14 BRIARCLIFF 228.36 24-20-12 0.25 Acres PT SE SE .25 ACRE 19.95 Lot 216 BRIARCLIFF SEC 11 33-19-12 LOT 216 SEC 11 BRIARCLIFF 132.02 09-19-13 0.23 Acres PT NW SE .25 ACRE Part of the NW1/4 of the SE1/4 of Section 9, Township 19 North, Range 13 West, Baxter County, Arkansas, more particularly described as follows: Commencing at a nail in asphalt being accepted as the Southwest corner of said NW1/4 of the SE1/4, run thence South 88° 12' 10" East, a distance of 26.50 feet to the East right of way line of Arkansas State Highway 201 as established by AHTD Job 090319; run thence along said right of way line North 02° 28' 25" East, a distance of 154.17 feet to R/W monument; thence continue along said right of way line North 00° 49' 14" East, a distance of 51.79 feet to a R/W monument and the point of beginning of tract being described; thence continue along said right of way line North 00° 49' 14" East, a distance of 70.80 feet to a R/W monument; thence leaving said right of way line South 89° 03' 42" East, a distance of 139.23 feet; run thence South 01° 09' 08" West, a distance of 70.80 feet; run thence North 89° 03' 42" West, a distance of 138.82 feet to the point of beginning. ALSO: Part of the NW1/4 SE1/4 of Section 9, Township 19 North, Range 13 West, Baxter County, Arkansas, more particularly described as follows: Commencing at a nail in asphalt being accepted as the Southwest corner of said NW1/4 of the SE1/4, run thence South 88° 12' 10" East a distance of 26.50 feet to the East right of way of Arkansas State Highway 201, as established by AHT D Job 090319; run thence along said right of way line North 02° 28' 25" East a distance of 154 feet to a right of way marker; thence continue along said right of way line North 00° 49' 14" East a distance of 51.79 feet to a right of way monument; thence South 89° 03' 42" East 138.82 feet to the point of beginning; thence continue South 89° 03' 42" East 41.81 feet; thence North 02° 59' 18" West 36.54 feet; thence North 01° 20' 37" East 34.35 feet; thence North 89° 03' 42" West 39.29 feet; thence South 01° 09' 08" West 70.80 feet to the point of beginning. 258.35	
010-02284-176	N FAST DEAL LLC	Lot 176 BRIARCLIFF SEC 14 04-18-12 LOT 176 SEC 14 BRIARCLIFF 228.36	
001-02943-000	N FAST DEAL LLC	24-20-12 0.25 Acres PT SE SE .25 ACRE 19.95	
010-01695-000	NEESE REGINA LEE	Lot 216 BRIARCLIFF SEC 11 33-19-12 LOT 216 SEC 11 BRIARCLIFF 132.02	
007-14739-000	NELSON CHARLOTTE A	09-19-13 0.23 Acres PT NW SE .25 ACRE Part of the NW1/4 of the SE1/4 of Section 9, Township 19 North, Range 13 West, Baxter County, Arkansas, more particularly described as follows: Commencing at a nail in asphalt being accepted as the Southwest corner of said NW1/4 of the SE1/4, run thence South 88° 12' 10" East, a distance of 26.50 feet to the East right of way line of Arkansas State Highway 201, as established by AHT D Job 090319; run thence along said right of way line North 02° 28' 25" East a distance of 154 feet to a right of way marker; thence continue along said right of way line North 00° 49' 14" East a distance of 51.79 feet to a right of way monument; thence South 89° 03' 42" East 138.82 feet to the point of beginning; thence continue South 89° 03' 42" East 41.81 feet; thence North 02° 59' 18" West 36.54 feet; thence North 01° 20' 37" East 34.35 feet; thence North 89° 03' 42" West 39.29 feet; thence South 01° 09' 08" West 70.80 feet to the point of beginning. 258.35	
001-07346-001	NELSON CLINT AND RACHAEL A NELSON	21-21-13 40 Acres SW SW 40 ACRES 802.82	
001-07345-004	NELSON CLINT W AND RACHAEL A NELSON	21-21-13 10 Acres PT NW SW 10.00 AC ML 21-21-13 (AKA TRACT 11 DEERWOOD ACRES) 27.03	
001-00108-000	NERGE DONALD L	09-18-11 4 Acres PT NE 1/4 SE 1/4 4 ACRES 25.07	
002-06992-001	NEWBERRY DONALD L	Lot 3 Block C FINDEVCO MARINA BLVD ADD NLE 30-20-11 LOT 3 BLK C FINDEVCO MARINA BLVD. 14.83	
006-00033-000	NEWBY AARON AND KILA MARTIN NOC WALKER SALLY	Lot 92,PT 93 LAKEVIEW 35-20-15 LOT 92 & N 5 FT LOT 93 LAKEVIEW 278.72	
001-08041-000	NEWCOMB CARL L AND WANDA L NEWCOMB	10-19-14 9.04 Acres PT E 1/2 NW 9.04 ACRES 336.90	
001-07315-001	NEWTON JOSHUA JOE 1/2 AND CHANDA LYNN SCHULTZ-NEWT	16-21-13 10.02 Acres Tract J Buck Point Acres, described as Part of the Northeast	

		Quarter of the Southwest Quarter (NE1/4 SW1/4) and part of the East Half of the Northwest Quarter of the Southwest Quarter (E1/2 NW1/4 SW1/4) of Section 16, Township 21 North, Range 13 West in Baxter County, Arkansas described as follows; BEGINNING at the Northwest corner of said E1/2 NW1/4 SW1/4; thence S 00°52'23" W, 904.75 feet; thence N 68° 17' 08" E, 739.33 feet; thence N22°21'50" W,53.84 feet; thence N 26°05'55" W, 252.79 feet; thence N 19°13'21" W, 171.92 feet; thence N 12°34'35" W, 142.73 feet; thence N 07°05'47" W, 49.75 feet; thence N 89°34'40" W, 447.58 feet to the POINT OF BEGINNING, containing 10.02 acres more or less.	18.61	001-06354-003	PARTEE DANNY LEE ESTATE	17-20-13 1.7 Acres PT S 1/2 SW 1.7 ACRE	121.06
				001-06354-002	PARTEE GARY DEAN	17-20-13 1.6 Acres PT SW SW, 1.6 ACRE	28.47
				001-06369-000	PARTEE GARY DEAN AND DOYLA PARTEE	18-20-13 2 Acres PT SE SE 2.00 ACRES & ROAD EASEMENT	144.15
001-09909-000	NIBLER TRAVIS AND KATIE	35-21-14 7.55 Acres W 3/4 SW SE NW 7.55	225.12	008-00035-000	PARTEE MICHAEL E AND TRACEY L	Lot PTS 90-94 NORFORK ADD 20-18-12 WEST 48 FT LOTS 90 THRU 94 NORFORK	501.63
001-06242-001	NICHOLSON JOHN	07-20-13 IMPROVEMENT ONLY PT SW SE 7-20-13	11.31	001-04144-000	PARTEE MICHAEL E AND TRACEY L PARTEE	14-18-13 3 Acres PT SW SW, 3 ACRES, RBWR AND EASEMENT	1,215.59
001-04360-001	NICKEL MARY	01-18-13 IMPROVEMENT ONLY PT SE SW SW 10 ACRES AND SE SW 35.80 AND PT NE SW 3 TOTAL 48.80	124.96	001-04144-001	PARTEE MICHAEL E AND TRACEY L PARTEE	14-18-13 2 Acres PT SW SW, 2 ACRES, RBWR	83.86
002-03791-000	NOLES ELVIS AND CAROL	Lot 24 Block G DOGWOOD PARK 4 30-20-12 LOT 24 BLK G DOGWOOD PARK 4	18.84	007-14995-000	PARTEE WINFRED E AND GWENDA L	PARTEE CO TRUSTEES	1,510.55
002-03790-000	NOLES ELVIS AND CAROL	Lot 23 Block G DOGWOOD PARK 4 30-20-12 LOT 23 BLK G, DOGWOOD PARK #4	18.84	002-08401-000	PATIN BARRY MICHAEL	Lot 7 Block 4 VALLEY VIEW ADD NLE 19-20-11 LOT 7 BLK 4 VALLEY VIEW ADD	14.83
001-06545-000	NOLES ELVIS AND CAROL NOLES	25-20-13 1 Acres PT NE 1/4 NE 1/4 1 ACRE A part of the Northeast Quarter of the Northeast Quarter, Section 25, Township 20 North, Range 13 West. Beginning at the Northeast Corner of said Forty and run thence South 145 feet to the point of beginning for the Tract herein described, run thence West 250 feet to a point; run thence South 150 feet to a point; run thence East 250 feet to a point, run thence North 150 feet to the point of beginning, containing 1 acre more or less.	717.14	002-05183-001	PAULHARDT WERNER TRUSTEE	Lot 1 HERITAGE EST NORTH 27-19-13 LOT 1 HERITAGE NORTH	644.60
002-03783-000	NOLES ELVIS L AND CAROL E NOLES	Lot 15 Block G DOGWOOD PARK 4 30-20-12 LOT 15 BLK G DOGWOOD PARK 4	322.24	007-03250-145	PEITZ KAY V	Lot PT 45 INVERNESS 10-19-13 PT 45 INVERNESS	971.26
010-01179-000	NORMAN GEORGE	Lot 305 BRIARCLIFF SEC 9 32-19-12 LOT 305 SEC 9 BRIARCLIFF	126.18	005-00014-003	PEMBERTON BRYAN	Lot 3 Block 16 BREEZE HILLS 28-19-14 LOT 3 BLK 16 REPLAT BREEZE HILL ACRES	81.61
002-09578-523	NORTON PAUL D TRUSTEE	Lot PT 23 SHARPS WHITE RIVER ACRES ADD 4 03-17-12 1.55 Acres PT LOT 23 SHARPS WHITE RIVER ACRES #4	349.67	005-00075-000	PEMBERTON BRYAN	Lot 4 & 5 Block 16 BREEZE HILLS 28-19-14 LOTS 4 & 5 BLK 16 BREEZE HILL ACRES	481.01
002-11175-003	NORVELL HOWARD AND PAULA NORVELL	Lot 3 OAK HAVEN SUBDIVISION 17-19-11 3.25 Acres LOT 3 OAK HAVEN SUBDIVISION	308.49	001-00082-000	PENLAND VICKIE LYNN	08-18-11 1.52 Acres A part of the Southwest 1/4 Southeast 1/4 of Section 8, Township 18 North, Range 11 West, Baxter County, Arkansas, described as follows: Commence at the CS 1/16 corner of Section 8, Township 18 North, Range 11 West, run South 86° 48' East, 974.20 feet; thence South 18° 15' West, 478.0 feet to point of beginning; from the point of beginning, run South 59° 24' 04" East, 286.26 feet; thence South 32° 20' 36" West, 227.84 feet; thence North 59° 32' 30" West, 289.19 feet; thence North 31° 24' East, 228.41 feet to the point of beginning. As shown on a Survey by Warren H. Goforth, Registered Land Surveyor, No. 59 dated March 28, 1978 and filed April 3, 1978 in Rural Survey Book F at page 234.	566.27
002-03448-000	NUNEZ ERIC ENRIQUE	Lot 4,5 Block 3 DOGWOOD PARK 2 20-20-12 LOT 4 & 5 BLK 3 DOGWOOD PARK 2	19.44	010-01705-000	PEREZ GINA	Lot 248 BRIARCLIFF SEC 11 33-19-12 LOT 248 SEC 11 BRIARCLIFF	135.71
002-03595-000	NUNEZ ERIC ENRIQUE	Lot 10 Block 8 DOGWOOD PARK 2 20-20-12 LOT 10 BLK 8 DOGWOOD PARK 2	18.84	002-05629-000	PERKINS ALLEN L	Lot 3,4 Block A HOWARD CREEK ADD 17-20-14 LOTS 3 AND 4 BLK A HOWARD CREEK ADD	245.37
002-03484-000	NUNEZ ERIC ENRIQUE	Lot 42 Block 3 DOGWOOD PARK 2 20-20-12 LOT 42 BLK 3 DOGWOOD PARK 2	18.84	002-08103-000	PERKINS BRANDON ROSS AND TYRA JO PERKINS	Lot 3,4 Block 4 TOWER GROVE SUB NLE 21-20-11 LOT 3 & 4 BLK 4 TOWER GROVE SUBDIVISION	14.83
002-07679-000	NUNEZ ERIC ENRIQUE	Lot 11 Block 5 LAURELWOOD ADD NLE 19-20-11 LOT 11 BLK 5 LAURELWOOD ADD	55.18	002-11184-000	PERKINS WILLIAM K AND K PERKINS	Lot PT 3 CHERRYWOOD 19-20-13 1.67 Acres PT LOT 3 (1.67 ACRES) (TRACT 1) CHERRYWOOD	10.02
002-07191-000	NUNEZ ERIC ENRIQUE	Lot 9 Block 4 FLINT LOCK RIDGE ADD 19-20-11 LOT 9 BLK 4 FLINT LOCK RIDGE ADD	14.23	002-07216-000	PFEIFER NISA	Lot 9 Block 1 FOREST HILLS ADD NLE 19-20-11 LOT 9 BLK 1 FOREST HILLS ADD	19.95
002-07205-000	NUNEZ ERIC ENRIQUE	Lot 12 Block 5 FLINT LOCK RIDGE ADD 19-20-11 LOT 12 BLK 5 FLINT LOCK RIDGE ADD	14.23	002-03677-000	PHELPS BRIAN AND TRACI PHELPS	Lot 36,37,102 DOGWOOD PARK 3 29-20-12 LOT 102, 36, 37 DOGWOOD PARK # 3	49.15
002-07183-000	NUNEZ ERIC ENRIQUE	Lot 1 Block 4 FLINT LOCK RIDGE ADD 19-20-11 LOT 1 BLK 4 FLINT LOCK RIDGE ADD	14.23	010-01192-000	PHILLIPS JOHN OR DONNA PHILLIPS	Lot 318,319,320,321 BRIARCLIFF SEC 9 32-19-12 LOTS 318,319,320,321 SEC 9 BRIARCLIFF	227.85
001-08261-001	NUSCH CAROL	16-19-14 2 Acres A part of the NW 1/4 of the SW 1/4 and a part of the SW 1/4 of the SW 1/4 of Section 16, Township 19 North, Range 14 West, described as follows: Begin at the Southwest corner of said NW 1/4 SW 1/4 and run thence North 02 degrees 23 minutes 53 seconds East, along West line of said NW 1/4 SW 1/4 337.29 feet; thence South 87 degrees 36 minutes 07 seconds East 208.71 feet; thence run South 02 degrees 23 minutes 53 seconds West 417.42 feet; thence North 87 degrees 36 minutes 07 seconds West 208.71 feet to point on the West line of said SW 1/4 SW 1/4; thence run North 02 degrees 23 minutes 53 seconds East 80.13 feet to the point of beginning. ALSO: An Easement for use as an access road described as follows: From the Southwest corner of said NW 1/4 SW 1/4, run South 02 degrees 23 minutes 53 seconds West 80.13 feet to the point of beginning for the easement herein described; thence continue South 02 degrees 23 minutes 53 seconds West 375.00 feet; thence run South 87 degrees 36 minutes 07 seconds East 15.00 feet; run thence North 02 degrees 23 minutes 53 seconds East 375.00 feet; thence run North 87 degrees 36 minutes 07 seconds West 15.00 feet to the point of beginning.	663.88	002-11129-056	PHILLIPS DONNA	LEISURE HILLS NORTH MOBILE HOME PARK 19-20-14 IMPROVEMENT ONLY LOT 14 LEISURE HILLS NORTH MOBILE HOME (PREVIOUS LOT 56)	7.43
001-07940-102	O'NEAL ANDY OR STEPHANIE O'NEAL	04-19-14 IMPROVEMENT ONLY PT E 1/2 NE SE	317.29	002-11248-007	PHILLIPS KENNETH AND SANDRA PHILLIPS	Lot 7,8 WOODS POINT SUBDIVISION 17-19-11 LOTS 7,8 WOODS POINT SUBDIVISION	659.72
010-01782-000	OCASIO LUIS M	Lot 344 BRIARCLIFF SEC 11 33-19-12 LOT 344 SEC 11 BRIARCLIFF	113.78	007-01665-000	PIERSON JAMI	Lot 40 MEADOWCREST ADD 2 09-19-13 LOT 40 MEADOWCREST ADD 2	298.99
010-01788-000	OCASIO LUIS M	Lot 351 BRIARCLIFF SEC 11 33-19-12 LOT 351 SEC 11 BRIARCLIFF	125.58	010-02584-000	PINA MARK C	Lot 443 BRIARCLIFF SEC 16 04-18-12 LOT 443 SEC 16 BRIARCLIFF	119.92
002-07599-000	OLDHAM DONNA M AND TRUSTEES (1/2) AN	Lot 3-5,7,8,10,11,12,13,14 Block 14 LAKEVIEW ADD 13-20-12 LOTS 3-5,7,8,10,11,12,13,14 BLK 14 LAKEVIEW ADD	2,075.20	010-00574-000	PINEDA JESUS	Lot 56 BRIARCLIFF SEC 7 29-19-12 LOT 56 SEC 7 BRIARCLIFF	135.11
002-07602-000	OLDHAM DONNA M AND TRUSTEES (1/2) AN	Lot 8-14 Block 15 LAKEVIEW ADD 13-20-12 8-14 BLK 15 LAKEVIEW ADD	57.73	002-10539-000	PINEDA JESUS	Lot 20 WESTERN FUN RANCHES 29-19-12 RANCHETTE 20 WESTERN FUN RANCHES	72.45
010-05603-000	OLDHAM KASSANDRA AND JACOB COX	Lot 27 HOLIDAY HILLS EST 5 MOBILE HOME PARK 29-19-12 LOT 27 HOLIDAY HILLS EST 5 MOBILE HOME	127.01	002-10537-001	PINEDA JESUS KRISPIN	Lot 15 WESTERN FUN RANCHES 29-19-12 RANCHETTES 15, WESTERN FUN RANCHES	73.05
001-09041-033	OLIVIO BRIAN K	19-20-14 BOAT DOCK LOCATED ON BULL SHOALS LAKE ZONE 3 DOCK #2147	178.31	010-05520-000	PINEDA JESUS KRISPIN	Lot 16,17,18,19 WESTERN FUN RANCHES 29-19-12 LOTS 16,17,18,19 WESTERN FUN RANCHES	277.79
002-04102-000	OLIVIO BRIAN K AND GLENDA J OLIVIO TRUSTEES	Lot 7 Block 3 EDGEWOOD BAY 19-20-14 LOT 7 BLK 3 EDGEWOOD BAY	1,593.90	001-08816-000	PINEDA MAILAN O	07-20-14 11.25 Acres The Northeast Quarter of the Southeast Quarter of the Northeast Quarter of the Southeast Quarter of the Southeast Quarter of the Northeast Quarter of Section 7, Township 20 North, Range 14 West, containing 11-1/4 acres, more or less.	47.45
002-04171-101	OLIVIO BRIAN K AND GLENDA J OLIVIO TRUSTEES	Lot 1 Block 10 EDGEWOOD BAY 19-20-14 LOT 1 BLOCK 10 EDGEWOOD BAY SUB	101.86	001-09145-000	PLAHM DAVID ROGER TRUSTEE OF THE	20-20-14 2.2 Acres Part of the SW1/4 of the SW1/4 of Section 20, Township 20 North, Range 14 West, Baxter County, Arkansas, described as follows: Beginning at the Southwest Corner of the SW1/4 of the SW1/4, thence North 00 Degrees 06 Minutes 05 Seconds West 620.52 Feet, thence North 84 Degrees 11 Minutes 36 Seconds East 154.35 Feet, thence South 01 Degree 04Minutes 07 Seconds East 621.07 Feet, to the Right of Way of Highway 178, thence along said Right of Way South 84 Degrees 43 Minutes 00 Seconds West 164.74 Feet, to the Point of Beginning. Being shown as Tract A on a Survey to be recorded, dated June 18, 2021, by Strider Consulting.	947.57
007-14230-000	OLSON RONALD F	05-19-13 0.3 Acres PT NW 1/4 NE 1/4	292.42	002-11178-004	PLUMLEY RUSS	Lot 4 JENKINS CREEK LANDING 03-18-14 LOT 4 JENKINS CREEK LANDING	558.33
002-10523-000	OMADA HOLDINGS LLC	Lot 7,8 WATERTREE RIDGE ADD 2 34-20-13 1.01 Acres LOT 7 AND LOT 8 WATERTREE RIDGE ADD 2	2,811.52	002-11081-105	POLLARD RANDY W & POLLARD KAREN	Lot PT 5 OAK RIDGE ACRES 18-21-13 PT LOT 5 OAK RIDGE ACRES	862.93
002-09337-021	ONAGA YUKA	Lot 21 RIVER RANCH ESTATES 18-18-12 LOT 21 RIVER RANCH ESTATES	175.12	010-01125-000	PORTER CHARLES D	Lot 248 BRIARCLIFF SEC 9 32-19-12 LOT 248 SEC 9 BRIARCLIFF	129.45
005-02964-000	ONEILL SEAN AND HEATHER ONEILL	33-19-14 0.29 Acres A part of the SE 1/4 NW 1/4 Section 33, Township 18 North, Range 14 West, bounded and described as follows: Beginning at the NW corner of said SE 1/4 NW 1/4, run thence East 805.2 feet; thence run South to the South R/W line of Factory Street for a Point of Beginning for the tract herein described; run thence East 97.5 feet along the South R/W line of Factory Street to a point, run thence South 02° 40' West, 133.25 feet; run thence in a Westerly direction 97.5 feet to a point which is 125 feet South 02° 40' West of the Point of Beginning, run thence North 02° 40' East, 125 feet to the Point of Beginning.	30.91	002-08200-019	POSSEHL BLAKE K	Lot 19 Block 8 TOWER GROVE SUB NLE 21-20-11 LOT 19 BLK 8 TOWER GROVE SUB NLE	9.72
002-03719-000	ORCUTT MICHAEL E	Lot 19 Block B DOGWOOD PARK 4 30-20-12 LOT 19 BLK B DOGWOOD PARK 4	19.44	001-02694-000	POWELL DAUNA TRUSTEE	15-20-12 2 Acres A Part of the SW1/4 of the NW1/4 of Section 15, Township 20 North, Range 12 West, Baxter County, Arkansas, bounded and described as follows: Beginning at the Northwest Corner of said Forty and run thence East 513 Feet to the West Line of State Highway No. 101, run thence in a Southeasterly direction with the West Line of said Highway, 150.5 Feet; run thence West to the West Line of said Forty, run thence North to the Point of Beginning.	1,496.40
002-05650-000	ORLOW KATHRYN M JIRASEK	Lot 1,PT 2,3,4 Block E HOWARD CREEK ADD 17-20-14 LOT 1 AND PT 2,3,4 HOWARD CREEK ADD BLK E	884.37	002-11178-004	POWELL JERAMEY	21-18-11 9.8 Acres W 1/2 SW 9.80 ACRES 10 acre Tract located off of Hopewell Hollow Road (County Road 65), Baxter County, Arkansas: The N 1/2 N 1/2 NW 1/4 SW 1/4 of Section 21, Township 18 North, Range 11 West. Together with and subject to a 30 foot Easement from County Road No. 65 to the South line of the above described property, being 30 feet East of and parallel to the West line of the SW 1/4 NW 1/4 and the NW 1/4 SW 1/4 Section 21, Township 18 North, Range 11 West.	230.95
001-07126-011	OZARK HILLS PROPERTIES LLC	35-20-13 IMPROVEMENT ONLY LOT 11 BELLE AIRE MOBILE HOME PARK 35-20-13	63.71	001-08691-103	POWELL LEA	32-19-14 IMPROVEMENT ONLY E 1/2 S 1/2 N 1/2 W 1/2 SW SE	13.36
001-07126-012	OZARK HILLS PROPERTIES LLC	35-20-13 IMPROVEMENT ONLY LOT 12 BELLE AIRE MOBILE HOME PARK 35-20-13	85.24	001-02500-000	POWERS WALTER A	34-19-12 5 Acres PT SW 1/4 SW 1/4 5 ACRES	158.60
001-07126-017	OZARK HILLS PROPERTIES LLC	35-20-13 IMPROVEMENT ONLY LOT 17 BELLE AIRE MOBILE HOME PARK	68.60	002-06966-037	PRICE JULIA MCGUIRE	Lot 99 MOUNTAIN ACRES 06-19-12 LOT 99 MOUNTAIN ACRES	143.18
001-07126-019	OZARK HILLS PROPERTIES LLC	35-20-13 IMPROVEMENT ONLY LT 19 BELLE AIRE MOBILE HOME PARK	30.43	002-06644-000	PRICE KYLE	Lot S 1/2 141 LAKEWOOD HEIGHTS 20-19-12 S 1/2 LOT 141 LAKEWOOD HTS ADD	9.71
001-07126-002	OZARK HILLS PROPERTIES LLC	35-20-13 IMPROVEMENT ONLY LOT 2 BELLE ARIE MOBILE HOME PARK	32.71	005-00099-000	PRINE RICK AND DARLENE PRINE	Lot 10 GASSVILLE HOUSING PROJECT 33-19-14 LOT 10 GASSVILLE HOUSING PROJECT	331.46
007-14509-000	OZARK PROPERTY GROUP LLC	09-19-13 0.48 Acres Part of the NE1/4 of the NW1/4 of Section 9, Township 19 North, Range 13 West, Mountain Home, Baxter County, Arkansas, described as follows: Starting at the NE corner of said NE1/4 NW1/4; thence North 87° 27' 00" West for a distance of 146.10 feet; thence South 01° 09' 00" West for a distance of 190.20 feet; thence South 01° 48' 00" West for a distance of 131.00 feet; thence South 02° 32' 00" West for a distance of 56.60 feet; thence North 87° 35' 00" West for a distance of 40.10 feet to a 3/8 inch rebar on the West line of College Street and the point of beginning; thence North 87° 35' 00" West for a distance of 198.61 feet to a 3/8 inch rebar; thence South 04° 08' 07" West for a distance of 104.89 feet to a 3/8 inch rebar; thence South 87° 33' 32" East for a distance of 201.47 feet to a 1/2 inch rebar on the West line of College Street; thence North 02° 34' 18" East for a distance of 104.93 feet to the point of beginning. Being shown on a survey by Slater Surveying & Mapping dated November 5, 2009, and filed November 9, 2009, as Instrument Number RS-152-2009.	1,859.79	007-02853-000	QT CUPCAKES & MORE LLC	Block 6 TRUMANS ADD 09-19-13 A PART OF THE NORTH ONE HALF OF BLOCK 6 IN TRUMANS ADDITION TO THE TOWN OF MOUNTAIN HOME, ARKANSAS, BOUNDED AND DESCRIBED AS FOLLOWS: BEGIN AT THE NORTHEAST CORNER OF BLOCK 6, THIS BEING THE CORNER OF SHIRAS AND EIGHTH STREET, RUN THENCE WEST, ALONG THE NORTH LINE OF BLOCK 6 AND THE SOUTH BOUNDARY OF WIGHTH STREET, 90 FEET TO A POINT; RUN THENCE SOUTH 92 FEET TO THE NORTHWEST CORNER OF THE JAMES FLIPPIN LOT; RUN THENCE EAST, 90 FEET TO THE EAST LINE OF BLOCK 6, AND THE WEST BOUNDARY LINE OF SHIRAS STET; RUN THENCE NORTH, ALONG THE SAID EAST LINE OF SAID BLOCK AND WEST LINE OF SHIRAS STREET, 92 FEET, MORE OR LESS, TO THE POINT OF BEGINNING.	462.19
007-01680-000	PADGET JOANN	Lot 55 MEADOWCREST ADD 2 09-19-13 LOT 55 MEADOWCREST ADD 2	387.51	005-02993-000	QUERTERMUS KAREN K	33-19-14 0.34 Acres PT NW 1/4 SW 1/4	128.60
005-00223-000	PALMER KEITH E JR	Lot W 1/2 18 ROBERTSONS ADD 28-19-14 W 1/2 LOT 18 ROBERTSONS ADD	8.55	010-02298-000	QUINTEROS DORA GOMEZ	Lot 272 BRIARCLIFF SEC 14 04-18-12 LOT 272 SEC 14 BRIARCLIFF	105.60
001-00192-001	PARNELL DAWN	18-18-11 IMPROVEMENT ONLY PT SW 1/4 NW 1/4 SE 1/4 5 ACRES	60.47	010-02292-309	R CAPITAL INC	Lot 309,310 BRIARCLIFF SEC 14 04-18-12 LOTS 309 & 310 SEC 14 BRIARCLIFF	164.75
001-01562-003	PARNELL RONNIE M JR AND JAMIE JUANITA PARNELL	13-18-12 0.58 Acres (LEGAL ALSO INCLUDES 001-01530-000 IN SEC 12) Part of the Southwest Quarter (SW1/4) of the Southwest Quarter (SW1/4) of Section 12, and part of the Northwest Quarter (NW1/4) of the Northwest Quarter (NW1/4) of Section 13, Township 18 North, Range 12 West, Baxter County, Arkansas, described as follows: Starting at the Southeast corner of the SW1/4 SW1/4 of said Section 12, run along the East line of said forty North 01° 18' 21" East 51.90 feet to a found 3/8 inch rebar and the Point of Beginning; thence continue North 01° 18' 21" East 1141.03 feet to a set 3/8 inch rebar with ID cap; thence leaving said East forty line, run South 52° 47' 48" West 283.68 feet to a set 3/8 inch rebar; thence run North 30° 06' 14" West 289.55 feet to a set 3/8 inch rebar; thence South 01° 45' 42" West 1388.05 feet to a set 3/8 inch rebar on the North right of way line of County Road 63; thence run along said right of way line North 72° 40' 21" East 137.35 feet; thence North 63° 43' 00" East 286.34 feet to the Point of Beginning.	4.57	010-01603-000	R CAPITAL INC	Lot 7 BRIARCLIFF SEC 11 33-19-12 LOT 7 SEC 11 BRIARCLIFF	135.71
				001-06762-000	RADLEY JEANNE	28-20-13 1 Acres A part of the NW 1/4 of the SE 1/4 of Section 28, Township 20 North, Range 13 West, Baxter County, Arkansas, described as follows: Begin at the Southwest corner of said NW 1/4 SE 1/4 and run thence South 89 deg. 16' 15" East, 19.25 feet along the South line of said NW 1/4 SE 1/4 to a point on the East side of County Road 25 for the point of beginning of the tract herein described; thence North 00 deg. 13' 57" West, 214.88 feet along the East side of County Road 25 to the South side of County Road 158; thence run North 83 deg. 51' 39" East, 197.09 feet along the South side of County Road 158; thence run South 01 deg. 47' 59" West, 238.46 feet to the South line of said NW 1/4 SE 1/4; thence run North 89 deg. 16' 15" West, 187.82 feet to the point of beginning.	10.72
				010-01200-000	RAFAEL JORGE MENDEZ	Lot 326 BRIARCLIFF SEC 9 32-19-12 LOT 326 SEC 9 BRIARCLIFF	111.86
				001-09741-000	RALSTON BARBARA AND STEVE GIBBS	20-21-14 88.85 Acres PT W 1/2 SE 1/4 & E 1/2 SW 1/4 88.85 AC	776.39
				002-11022-018	RAMEY OWEN AND EDDIE D BURRIS	Lot 18 PLEASANT RIDGE 18-21-13 6.69 Acres TRACT 18 PLEASANT RIDGE	14.87
				010-00614-000	RAMOS MICHAEL	Lot 120 BRIARCLIFF SEC 7 29-19-12 LOT 120 SEC 7 BRIARCLIFF	126.18
				010-00621-000	RAMOS MICHAEL	Lot 132 BRIARCLIFF SEC 7 29-19-12 LOT 132 SEC 7 BRIARCLIFF	134.17
				007-01798-000	RANEY LISA M AND KELSEY M LOONEY	Lot 40 MEADOW LARK SUB 04-19-13 LOT 40 MEADOW LARK SUBDIVISION	230.14
				002-09449-000	RAPPOPORT LAURA	Lot 15 RIVER VIEW TERRACE RESUB 03-19-15 LOT 15 RIVERVIEW TERRACE RESUB OF LOT 42 RIVERSIDE TERRACE	87.79
				001-06758-111	RAYMOND LEE	28-20-13 IMPROVEMENT ONLY 2.63 AC PT NW SE	26.16

		THENCE SOUTH 59 DEGREES 56 MINUTES 30 SECONDS WEST, 95.19 FEET, ALONG THE FENCE EXTENDED, TO A 3/8" REBAR; THENCE SOUTH 01 DEGREES 04 MINUTES 29 SECONDS WEST, 24.18 FEET TO A 3/8" REBAR IN A FENCE TO THE WEST; THENCE RUN ALONG THE FENCE TO THE WEST THE FOLLOWING COURSES: SOUTH 76 DEGREES 41 MINUTES 55 SECONDS WEST, 9.32 FEET; SOUTH 89 DEGREES 39 MINUTES 55 SECONDS WEST, 75.50 FEET; NORTH 89 DEGREES 38 MINUTES 18 SECONDS WEST, 304.25 FEET; THENCE NORTH 89 DEGREES 22 MINUTES 50 SECONDS WEST, 323.75 FEET TO THE WEST R/W LINE OF COUNTY ROAD NO.46, THENCE NORTH 12 DEGREES 21 MINUTES 21 SECONDS WEST, 143.97 FEET ALONG SAID R/W LINE; THENCE NORTH 13 DEGREES 30 MINUTES 02 SECONDS WEST, 1161.33 FEET ALONG SAID R/W LINE TO THE WEST LINE OF SAID SE1/4 NW1/4; THENCE NORTH 00 DEGREES 28 MINUTES 08 SECONDS EAST, 76.66 FEET TO THE POINT OF BEGINNING. ABOVE DESCRIBED PROPERTY IS SUBJECT TO AN INGRESS AND EGRESS EASEMENT. SAID EASEMENT DESCRIBED AS FOLLOWS: BEGIN AT THE NW CORNER OF THE SE1/4 NW1/4 OF SECTION 21, TOWNSHIP 20 NORTH, RANGE 11 WEST, AND RUN THENCE SOUTH 00 DEGREES 28 MINUTES 08 SECONDS WEST, 76.66 FEET ALONG THE WEST LINE OF SAID SE1/4 NW1/4 TO THE EAST R/W LINE OF COUNTY ROAD NO. 46; THENCE SOUTH 13 DEGREES 30 MINUTES 02 SECONDS EAST, 50.00 FEET ALONG SAID R/W LINE; THENCE LEAVING SAID R/W LINE RUN NORTH 76 DEGREES 29 MINUTES 58 SECONDS EAST, 50.00 FEET; THENCE NORTH 04 DEGREES 57 MINUTES 46 SECONDS WEST, 112.12 FEET TO THE NORTH LINE OF SAID SE1/4 NW1/4; THENCE NORTH 87 DEGREES 49 MINUTES 41 SECONDS WEST, 50.00 FEET TO THE POINT OF BEGINNING.	134.63					
001-01302-000	RYCHTARIK JASON R AND AMANDA M RYCHTARIK	04-17-12 10 Acres PART OF THE NW¼ NE¼, SECTION 4, TOWNSHIP 17 NORTH, RANGE 12 WEST, L.B.W.R., BAXTER COUNTY, ARKANSAS, DESCRIBED AS FOLLOWS: FROM THE NW ORNER OF THE NW¼ NE¼, THENCE ALONG THE NORTH LINE OF SAID NW ¼ NE ¼, S. 88° 08' 19" EAST, 157.00 FEET TO THE POINT OF BEGINNING; THENCE CONTINUE ALONG SAID LINE S. 88° 08' 19" E., 863.09 FEET; THENCE LEAVING SAID NORTH LINE S. 01° 54' 35" WEST, 617.30 FEET; THENCE N. 88° 08' 19" W., 291.15 FEET; THENCE N. 01° 54' 35" E., 150.00 FEET TO THE CENTERLINE OF A DRIVE; THENCE ALONG SAID CENTRINE THE FOLLOWING: S. 84° 11' 51" W., 106.63 FEET; N. 68° 42' 21" W., 372.15 FEET; N. 63° 07' 14" W., 201.00 FEET; N. 59° 23' 01" W., 31.21 FEET; N. 51° 52' 30" W., 26.56 FEET; N. 43° 50' 25" W., 35.47 FEET; N. 18° 52' 50" W., 44.48 FEET TO THE WEST LINE OF SAID NW 1/4 NE ¼; THENCE LEAVING SAID CENTRINE. N. 01° 54' 35" E., 45.60 FEET; THENCE S., 88° 08' 19" E., 157.00 FEET; THENCE N. 01° 54' 35" E., 130.00 FEET TO THE POINT OF BEGINNING. BEING SHOWN ON A SURVEY BY STRIDER CONSULTING FILED SEPTEMBER 29, 2016 AS INSTRUMENT #L201608380. TOGETHER WITH AND SUBJECT TO AN EASEMENT 30 FEET IN WIDTH, THE CENTRINE OF WHICH IS SHOWN ON SAID SURVEY BY STRIDER CONSULTING DATED AUGUST 31, 2016 AND FILED SEPTEMBER 29, 2016 AS INSTRUMENT #L201608380. ALSO TOGETHER WITH AN EASEMENT FOR INGRESS AND EGRESS BEING PART OF THE NE¼ NW¼ OF SECTION 4, TOWNSHIP 17 NORTH, RANGE 12 WEST, LBWR DESCRIBED AS FOLLOWS: STARTING AT THE NE CORNER OF SAID NE¼ NW1/4, RUN SOUTH ALONG THE EAST LINE THEREOF, 53 YARDS TO THE NE CORNER OF THE HASSAN GHASSIMI TRACT AS SHOWN ON WARRANTY DEED FILED OCTOBER 27, 2015 AS INSTRUMENT #L201509804, SAID POINT BEING THE POINT OF BEGINNING OF THE EASEMENT HEREIN DESCRIBED; RUN THENCE WEST, ALONG THE NORTH LINE OF SAID HASSAN GHASSIMI TRACT, 260 FEET TO THE EAST LINE OF SAID NE¼ NW¼; RUN THENCE NORTH, ALONG THE EAST LINE OF SAID NE¼ NW¼, 30 FEET TO THE POINT OF BEGINNING FOR THE EASEMENT HEREIN DESCRIBED. SUBJECT TO THE RIGHT OF WAY FOR STATE HIGHWAY 177.	580.27	002-08208-000	SENSINI THIAGO			
002-10729-009	SAJDER TERRY LYNN TRUSTEE	Lot 9 WILDWOOD SUB 35-20-13 LOT 9 WILDWOOD SUBDIVISION	1,416.92	001-07964-301	SERVANTEZ SHAWNA ROGUE AND JEFFREY JAMES WILSON			
002-05183-009	SAMMONS ERIC A	Lot 9 HERITAGE EST NORTH 27-19-13 LOT 9 HERITAGE NORTH	101.86	002-11119-005	SEYMOUR RICK L			
001-04540-002	SAMMONS ERIC ALAN	09-18-13 10 Acres SE SW NW 10 ACRES	600.03	002-10126-007	SHARP CATHY A			
010-01745-000	SANCHEZ LOPEZ ROBERTO	Lot 306 BRIARCLIFF SEC 11 33-19-12 LOT 306 SEC 11 BRIARCLIFF	125.58	007-14214-000	SHAW MARK A AND MICHELLE R SHAW TRUSTEES			
010-01749-000	SANCHEZ LOPEZ ROBERTO	Lot 310 BRIARCLIFF SEC 11 33-19-12 LOT 310 SEC 11 BRIARCLIFF	130.33					
010-01739-000	SANCHEZ LOPEZ ROBERTO	Lot 294 BRIARCLIFF SEC 11 33-19-12 LOT 294 SEC 11 BRIARCLIFF	126.18	002-09948-106	SHEDENHELM RHONDA			
007-14339-007	SANDAHIL KEN	08-19-13 1.29 Acres PT.SW 1/4 SW 1/4 280 FT X 200 FT 1.29 AC	246.83	002-06966-049	SHEEHY MAURICE AND NANCY L SHEEHY			
007-02665-050	SCHAAB ANTHONY AND JESSICA SCHAAB	Lot 50,51 SPRING PARK TERRACE PHASE III 05-19-13 LOTS 50, 51 SPRING PARK TERRACE	2,001.20	002-09165-053	SHEPARDSON CINDY JO			
001-05076-000	SCHAAB ANTHONY AND JESSICA SCHAAB	05-19-13 0.35 Acres Part of the N 1/2 NW 1/4 of Section 5, Township 19 North, Range 13 West, described as follows: Commencing at the NW 1/16 corner of Section 5 and running North, 123.75 feet; thence West, 37.5 feet; thence N. 01 deg. 40' 40" E., 625.82 feet to a pipe on the South line of Canra Baker-Walker Road; thence S.48 deg. 47'19" E., along said South line, 134.31 feet to a found 1 inch pipe for the true point of beginning; from the point of beginning, continue along said R/W line S 46 deg. 11' 28" E., 110.11 feet to a found 1 inch pipe; then leaving R/W and running S. 47 deg. 29' 55" W., 142.89 feet to a 1 inch pipe; thence N. 43 deg. 04' 47" W., 109.91 feet to a found 1 inch pipe; thence N. 47 deg. 30' 20" E., 136.91 feet to the point of beginning.	404.94	001-09215-000	SHEPHERD JODY			
004-00182-000	SCHAAB ANTHONY AND JESSICA SCHAAB	Lot 773,774,775 COTTER LOTS 31-19-14 LOTS 773-775 COTTER	631.72	009-00283-021	SHEPHERD JODY LYNN			
002-03362-000	SCHAEFER GARY LEE	Lot 11 Block 8 DOGWOOD PARK 1A 20-20-12 LOT 11 BLK 8 DOGWOOD PARK 1A	36.50	009-02955-106	SHEPHERD JODY LYNN			
002-10749-005	SCHAEFGES DAVID	Lot 5 NORTHSIDE ACRES 27-20-13 LOT 5 NORTHSIDE ACRES	102.46					
002-07349-000	SCHAEFFNER ROY ALFRED JR	Lot 2 Block 5 GLEN OAKS ADD NLE 19-20-11 LOT 2 BLK 5 GLEN OAKS ADD	NLE 30.18					
001-07332-007	SCHEIBL JENNIFER AND GARY SCHEIBL	19-21-13 10.1 Acres A PART OF THE SW1/4 OF SECTION 19, T21N R13W BAXTER COUNTY, ARKANSAS DESCRIBED AS FOLLOWS: FROM THE NW CORNER OF THE SW1/4, A COUNTY MONUMENT, THENCE S 1°56'43"W 663.46 feet, TO A 3/8" REBAR, FOR THE POINT OF BEGINNING, THENCE S 87°56'53"E 1305.93 feet, TO THE CENTERLINE OF A 60' EASEMENT, THENCE ALONG SAID CENTERLINE THE FOLLOWING: S 3°11'13"W 154.91 feet, S 12°08'39"E 185.27 feet, THENCE LEAVING SAID CENTERLINE, N 87°56'53"W 1347.67 feet, TO A 3/8" REBAR, THENCE N 1°56'43"E 334.48 feet, TO THE POINT OF BEGINNING. CONTAINING 10.1 ACRES.	19.14					
002-07022-000	SCHMIDT DANIEL C AND DEBORAH A SCHMIDT	Lot 18 Block 1 FINDEVCO SCENIC VIEW NLE 31-20-11 LOT 18 BLK 1 FINDEVCO SCENIC VIEW ADD	14.83					
001-02011-002	SCHMIDT THOMAS	10-19-12 BOAT DOCK LOCATED 10-19-12 LOCATED ON NORFORK LAKE ZONE 5 DOCK #5233	210.85					
002-09108-000	SCHMUECKER KARL T	Lot 13 RAINBOW ACRES ADD 22-19-15 LOT 13 RAINBOW ACRES ADD	2,814.34					
006-00320-000	SCHOPP JOHN L AND THELMA SCHOPP	Lot PT 16 AND PT 18 Block 3 PENROD ADD 36-20-15 0.48 Acres PT LOT 16 BLK 3 PENROD ADD, SMALL PT.18 BK3	130.11					
010-11219-057	SCHROCK WALLY	Lot 57 THE SUMMIT 29-19-12 LOT 57 THE SUMMIT **GRANTOR RETAINS MINERAL RIGHTS**	693.68					
002-10759-004	SCHROEDER RANDALL W	Lot 4 Block A WOODHAVEN ADD 20-19-11 LOT 4 BLK A WOODHAVEN SUBD	101.66					
002-03277-000	SCIARONI SAMUEL ANTHONY	Lot 24 Block 2 DOGWOOD PARK 1 20-20-12 LOT 24 BLK 2 DOGWOOD PARK 1	39.24					
001-06012-000	SCOTT DEREK S	31-19-13 8.6 Acres A part of the N1/2 of the SW1/4 of Section 31, Township 19 North, Range 13 West of the Fifth Principal Meridian; Baxter County, Arkansas, more particularly described as follows: Commencing at the Southeast corner of the NE1/4 of the SW1/4 of said Section 31; thence North 87° 37' 00" W. 1715.20 feet to a found 2" galvanized pipe on the Easterly right of way line of Arkansas Highway 126; thence along said Easterly right of way line North 03° 12' 55" W. 995.25 feet to a point; thence continue along said Easterly right of way line North 02° 20' 41" W. 156.65 feet to the point of beginning; thence continue along said Easterly right of way line North 02° 20' 41" W. 195.43 feet to a found 3/8 inch rebar in line with an Old East-West fence and on the North line of said N1/2 of the SW1/4 of said Section 31; thence leaving said right of way line and along said North line South 86° 44' 02" E. 1220.60 feet to the point of Intersection of said East-West fence with a fence line to the South; thence leaving said East-West fence South 00° 49' 22" W. 340.46 feet to set nail in a fence corner post; thence North 87° 13' 20" W. 922.53 feet to a point; thence North 02° 20' 41" W. 156.65 feet; thence North 87° 13' 20" W. 278.20 feet to the point of beginning, containing 8.60 acres, more or less, and subject to any and or all rights of way and easements of record.	829.93					
004-00065-000	SCOTT PK	Lot PT267 PT268 ALL 269 COTTER LOTS 31-19-14 LOTS PT267 PT268 & 269 COTTER Tract One: Part of Lot No. 267 of the City of Cotter, Baxter County, Arkansas, described as follows: Beginning at the NE corner of said Lot No. 267, a 3/8" rebar as shown on Rural Survey No. RS597-1993; thence South 28°35'32" East for a distance of 47.15 feet along the line between Lots 267 and 268 to a 3/8" rebar; thence South 62°11'13" West for a distance of 13.21 feet to a 1/2" rebar; thence North 28°35'32" West for a distance of 47.15 feet to a 1/2" rebar on the northerly line of Lot No. 267; thence North 62°11'13" East for a distance of 13.21 feet along northerly line of Lot 267 to the point of beginning. Together with and subject to covenants, easements, and restrictions of record. Tract Two: Lots 268 and 269 in the Town of Cotter, Baxter County, Arkansas, as shown by the recorded plat thereof. Less and Except: Part of Lot 268 of the City of Cotter, Baxter County, Arkansas, described as follows: Starting at the NW corner of said Lot No. 268, said point being a 3/8" rebar as shown on RS No. 597-1993; thence South 28°35'32" East for a distance of 47.15 feet along the line between Lots 267 and 268 to a 1/2" rebar and the point of beginning; thence North 62°11'13" East for a distance of 8.00 feet to a 1/2" rebar; thence South 28°35'32" East for a distance of 77.85 feet to a 1/2"		001-02011-006	SHIRLEY MICHAEL AND AMY SHIRLEY			
				001-02017-001	SHIRLEY MICHAEL AND AMY SHIRLEY			
				006-00248-000	SHONKWILER CLAUDE W AND JOSEPHINE CO TRUSTEES			
				006-00225-087	SHONKWILER CLAUDE W AND JOSEPHINE CO TRUSTEES			
				006-00225-172	SHONKWILER CLAUDE W AND JOSEPHINE CO TRUSTEES			
				006-00237-000	SHONKWILER CLAUDE W AND M JOSEPHINE SHONKWILER			
				006-00248-031	SHONKWILER CLAUDE W AND M JOSEPHINE SHONKWILER			
				001-07329-103	SHUMATE AUDRA			
				001-00070-000	SIDES WAYNE A AND LINDA JOHNSON			
				010-02555-000	SIMMONS BOBBY GLENN AND LORETTA B SIMMONS			
				007-14647-000	SIMMONS TAYLOR			
					Lot 2 SNEEDS CREEK LANDING PHASE I 02-17-12 0.71 Acres LOT 2 SNEEDS CREEK LANDING PHASE 1			
					09-19-13 0.98 Acres A part of the NW1/4 of the SW1/4 of Section 9, Township 19 North, Range 13 West, Baxter County, Arkansas, and part of the N1/2 of 10th Street vacated by the City of Mountain Home (Ordinance No. 03-15), described as follows: Commencing at the center 1/4 corner of said Section 9, thence North 88° 51' 13" West 1333.01 feet to the CW 1/16 corner of said Section 9; thence continue North 88° 51' 13" West 118.63 feet; thence South 00° 14' 00" West 222.81 feet; thence North 88° 44' 20" West 236.02 feet; thence South 01° 04' 04" West 29.67 feet to a found 3/8 inch rebar, P.L.S. #799 at the point of beginning; thence South 01° 04' 04" West 117.25 feet to a found spike; thence North 88° 55' 56" West 4.66 feet to a found 3/8 inch rebar P.L.S. #1475; thence South 01° 04' 04" West 153.27 feet to a found 3/8 inch rebar, P.L.S. #1475 in the center line of said 10th Street; thence along the center line of said 10th Street North 86° 42' 22" West 100.00 feet; thence leaving said center line North 01° 08' 51" East 143.92 feet; thence North 84° 40' 46" West 154.20 feet to a found 3/8 inch rebar, P.L.S. #1475 at the Easterly right of way of U.S. Highway 62/412; thence along said right of way North 25° 58' 27" East 126.36 feet to a found right of way monument; thence leaving said right of way line South 88° 00' 07" East 204.97 feet to the point of beginning. Being designated as Tract 1 on a survey by NTB Associates, Inc., dated February 25, 2007 and filed February 28, 2007 as Instrument No. RS-50-2007.	3,887.47		
					Lot 3,4 Block 9 TOWER GROVE SUB NLE 21-20-11 LOTS 3 & 4 BLK 9 TOWER GROVE ADD			
					05-19-14 1.71 Acres A part of the SE 1/4 of the NE 1/4 of Section 5, Township 19 North, Range 14 West, Baxter County, Arkansas, described as follows: Begin at the Northeast corner of said SE 1/4 NE 1/4 and run thence North 89 degrees 30 minutes 19 seconds West, 234.27 feet; Thence South 44 degrees 47 minutes 59 seconds East, 164.76 feet; Thence South 41 degrees 58 minutes 13 seconds East, 117.35 feet; Thence South 36 degrees 15 minutes 02 seconds East, 50.51 feet; Thence South 02 degrees 18 minutes 54 seconds West, 114.10 feet to a 3/8 inch rebar at the point of beginning of the tract herein described; Thence South 02 degrees 18 minutes 54 seconds West, 148.66 feet to a 3/8 inch rebar at a fence; Thence South 83 degrees 33 minutes 13 seconds West, 503.03 feet along the fence to a 3/8 inch rebar; Thence North 00 degrees 55 minutes 47 seconds West, 147.30 feet to a 3/8 inch rebar; Thence North 83 degrees 31 minutes 11 seconds East, 511.51 feet to the Point of Beginning.	134.20		
					Lot 5,6 NATIONAL FOREST 31-18-13 13.27 Acres LOTS 5 & 6 NATIONAL FOREST AREA ACRES			
					Lot 7 SYLVAN MEADOWS SUB 25-20-14 LOT 7 SYLVAN MEADOWS			
					04-19-13 0.32 Acres PT SW 1/4 SE 1/4 100 FT X 115 FT & 22 FT X 115 FT A part of the SW 1/4 SE 1/4 of Section 4, Township 19 North, Range 13 West, described as follows: Starting at the Northeast corner of the SE 1/4 SE 1/4 of said Section 4, Township 19 North, Range 13 West, (this point being marked with a stone measuring 15" by 13" on the surface and bearing the inscription "1909", this stone being located North and West of the traveled roadway of a road known as the Buzzard Roost Road at a point where said roadway make an approximate 90 degree turn from North to East and is approximately 1/2 mile North of the Robin H. Morris home), run thence West a distance of 16.5 feet to a fence on the East boundary of the A.D. Russell land; run thence South 1 degree 45 minutes West on a North 6 degree 30 seconds East declination, - a distance of 1118.8 feet (measured along the fence on a West side of the Buzzard Roost Road) to the Southeast corner of the A.D. Russell land; run thence North 88 degrees 42 minutes West 1800.1 feet to a point of beginning for the tract herein described; run thence North 88 degrees 42 minutes West 122 feet to a point; run thence South 1 degree 48 minutes West 115 feet to a point on the North side of First Street; run thence South 88 degrees 49 minutes East 122 feet to a point; run thence North 1 degree 48 minutes East 115 feet to the point of beginning.	732.81		
					Lot 106 SURREY LANE 36-20-15 LOT 106 SURREY LANE			
					Lot 49,PT 48 MOUNTAIN ACRES 06-19-12 LOT 49 & PT LOT 48 MOUNTAIN ACRES REPLAT			
					RAZORBACK ACRES 36-20-14 IMPROVEMENT ONLY LOT 53 W 100' 18,19,21,22, ALL 20,24,26,27,30,31,32,PT33,PT34,35-40,44-49,PT50,PT52,53,54,55, ALSOLOTS 28,29,42,43,56 AND EASEMENT			
					21-20-14 0.62 Acres Part of the Southeast 1/4 Northeast 1/4 of Section 21, Township 20 North, Range 14 West, Baxter County, Arkansas, described as follows: Starting at the Southwest corner of said Southeast 1/4 Northeast 1/4, run North 0° 00' West, 195.8 feet to the point of beginning; thence continue North 01°00' West, 330.0 feet to the South line of Highway 178; thence South 80° 17' East, 85.0 feet along the South line of Highway 178; thence South 01° 00' East, 314.0 feet; thence South 89° 00' West, 83.4 feet to the point of beginning. Being shown on a Survey by John Ed Isbell, R.P.L.S. #2422 filed July 9, 1971 in Rural Survey Book A at page 165.	80.49		
					Lot 21 FARMERS WOODS PHASE I 09-18-12 LOT 21 FARMERS WOODS PHASE I			
					09-18-12 3.17 Acres Part of the NE 1/4 SW 1/4 of Section 9, Township 18 North, Range 12 West, Baxter County, Arkansas, described as follows: Beginning at the Southeast corner of the NE 1/4 SW 1/4 Section 9, Township 18 North, Range 12 West, thence North 88 degrees 33 minutes 45 seconds West 675.97 feet; thence North 02 degrees 45 minutes 45 seconds East 271.57 feet; thence North 88 degrees 30 minutes 30 seconds West 104.30 feet to the point of beginning; thence North 88 degrees 30 minutes 30 seconds West 230.39 feet to a curve to the right with a radius of 25.00 feet and a length of 39.18 feet with a chord of North 44 degrees 01 minutes 31 seconds West 35.47 feet; thence leaving said curve, North 01 degrees 43 minutes 26 seconds East 456.17 feet; thence South 88 degrees 30 minutes 30 seconds East 320.03 feet; thence South 09 degrees 19 minutes 00 seconds West 485.60 feet to the point of beginning. Being shown as Tract B on a survey by Strider Consulting dated June 8,2019. Together with and subject to an Easement described as follows: Part of the NE 1/4 SW 1/4, Section 9, Township 18 North, Range 12 West, Baxter County, Arkansas, described as follows: Beginning at the SW corner of the NE 1/4 SW 1/4, thence North 01 degrees 38 minutes 14 seconds East 902.59 feet; South 88 degrees 33 minutes 26 seconds East 265.63 feet to the point of beginning; thence along Easement the following, South 01 degrees 42 minutes 00 seconds West 607.14 feet to a curve to the left with a radius of 75.00 feet with an arc length of 118.43 feet a chord of South 43 degrees 58 minutes 53 seconds East 106.50 feet; thence leaving curve South 88 degrees 30 minutes 00 seconds East 709.37 feet to a curve to the left and a radius of 75.00 feet, an arc length of 118.13 feet and a chord of North 46 degrees 21 minutes 41 seconds East 106.29 feet, thence leaving said curve North 01 degrees 42 minutes 28 seconds East 145.79 feet, North 11 degrees 21 minutes 57 seconds West 149.18 feet, North 02 degrees 06 minutes 52 seconds East 205.42 feet, North 20 degrees 58 minutes 33 seconds East 97.68 feet; thence crossing to the other side North 78 degrees 56 minutes 35 seconds West 51.37 feet; thence along the other side the following, South 20 degrees 58 minutes 33 seconds West 97.49 feet; South 02 degrees 06 minutes 25 seconds West 219.19 feet; South 11 degrees 18 minutes 44 seconds East 149.40 feet; South 01 degrees 40 minutes 59 seconds West 140.47 feet to a curve to the right, a radius of 25.00 feet, an arc length of 39.36 feet and a chord of South 46 degrees 20 minutes 36 seconds West 35.38 feet; thence leaving curve, North 88 degrees 30 minutes 00 seconds West 710.00 feet to a curve to the right, a radius of 25.00 feet, an arc length of 39.18 feet and a chord of North 44 degrees 01 minutes 31 seconds West 35.47 feet; thence leaving curve, North 01 degrees 43 minutes 26 seconds East 605.08 feet; thence across Easement North 88 degrees 33 minutes 26 seconds West 50.00 feet to the point of beginning.	112.37		
					10-19-12 BOAT DOCK LOCATED 10-19-12 LOCATED ON NORFORK LAKE ZONE 6 DOCK #5170			
					10-19-12 2.02 Acres PT SE NW NW 2.02 ACRES M/L			
					Lot 34,35,36 ETAL GLEN COVE ADD 1 25-20-15 LOTS 34,35,36,37,38,39,40,41,42 ,64,65,66 67,68,94 GLEN COVE ADD 1			
					Lot 87,90 GLEN COVE ADD 25-20-15 LOTS 87,90 GLEN COVE ADD			
					Lot N 1/2 72 GLEN COVE ADD 25-20-15 N 1/2 72 GLEN COVE ADD			
					Lot PT 73 GLEN COVE ADD 25-20-15 PART LOT 73 GLEN COVE ADD			
					Lot 61,62 GLEN COVE ADD 1 25-20-15 LOTS 61,62 GLEN COVE 1ST			
					19-21-13 IMPROVEMENT ONLY PT SE NE 13.199 ACRES M/L			
					08-18-11 1.79 Acres PART NW 1/4 SE 1/4			
					Lot 410 BRIARCLIFF SEC 16 04-18-12 LOT 410 SEC 16 BRIARCLIFF			
					09-19-13 0.2 Acres (LEGAL ALSO DESCRIBES 007-14346-000 IN SEC 8) A part of the NW 1/4 SW 1/4 of Section 9 and a part of the NE 1/4 SE 1/4 of Section 8, Township 19 North, Range 13 West described as follows: Beginning at the Northwest corner of the Frances Jones Lot the same being in the town of Mountain Home, Arkansas, and run West along the fence 307.14 feet to a point of beginning. From the point of beginning continue West along the fence, 133.86 feet thence South 4 deg. 47 min. West, 90 feet thence South 65 deg. 53 min. East 162.9 feet, thence			

007-14346-000	SIMMONS TAYLOR	North 2 deg. 40 min. 45 sec. West, 157.34 feet to the point of beginning. 517.53 08-19-13 0.2 Acres (LEGAL ALSO DESCRIBES 007-14647-000 IN SEC 9) A part of the NW 1/4 SW 1/4 of Section 9 and a part of the NE 1/4 SE 1/4 of Section 8, Township 19 North, Range 13 West described as follows: Beginning at the Northwest corner of the Frances Jones Lot the same being in the town of Mountain Home, Arkansas, and run West along the fence 307.14 feet to a point of beginning, From the point of beginning continue West along the fence, 133.86 feet thence South 4 deg. 47 min. West, 90 feet thence South 65 deg. 53 min. East 162.9 feet, thence North 2 deg. 40 min. 45 sec. West, 157.34 feet to the point of beginning. 24.08	THOMAS	Lot PT 41 SHARPS WHITE RIVER ACRES ADD 6 03-17-12 1.59 Acres PT LOT 41 SHARPS WHITE RIVER ACRES #6 75.94	
002-07734-000	SIMPKINS BLAKE AND SHEENA SIMPKINS	Lot 1,2 Block 4 MOBILE HOME ADDITION NLE 19-20-11 LOT 1 & 2 BLK 4 MOBILE HOME ADD NLE 35.31	001-02890-000	SPAIN PAUL B AND WANDA K SPAIN	24-20-12 2.23 Acres PT NW 1/4 NW 1/4 2.23 ACRES 24-20-12 Part of the Northwest 1/4 Northwest 1/4 of Section 24, Township 20 North, Range 12 West, Baxter County, Arkansas, more specifically described as follows: Beginning at the Southeast corner of the Northwest 1/4 Northwest 1/4 of said Section 24, as marked by U.S. Army Corps of Engineers Monument 230-A-7, then go along the East line of said Northwest 1/4 Northwest 1/4, North 02° 27' 34" East, 260.00 feet to a 3/8 inch rebar and the point of beginning of the tract herein described; then continue along said East line of the Northwest 1/4 Northwest 1/4, North 02° 27' 34" East, 400.00 feet to a 3/8 inch rebar; then leaving said East line, go South 89° 07' 18" West, 290.63 feet to a one-half inch rebar on the East right of way of Baxter County Road Number 832 (Old Highway 101); then go along said East right of way, South 12° 28' 22" East, 260.49 feet to a 3/8 inch rebar; then continue along said East right of way, South 09° 21' 12" West, 128.85 feet to a 3/8 inch rebar; then leaving said East right of way, go South 86° 42' 35" East, 238.51 feet to the point of beginning. Being shown on a Survey by Consolidated Land Services Incorporated dated October 22, 1993 and filed November 5, 1993 as Instrument #RS-631-93.1,114.98
007-03238-008 001-09744-000	SIMPSON LYNDASAY SJS DEVELOPMENT LLC	Lot 8 SPRING CREEK SUB 03-19-13 LOT 8 SPRING CREEK SUB 714.02 21-21-14 53.76 Acres The East Half (E1/2) of the Northeast Quarter (NE1/4) of Section 21, Township 21 North, Range 14 West, Baxter County, Arkansas, LESS AND EXCEPT the following described tracts: (1) That part of the SE1/4 NE1/4 of Section 21, Township 21 North, Range 14 West, Baxter County, Arkansas, described as follows: Beginning at the Southwest corner of said forty and run thence East along the South line thereof 760 feet to a point; run thence North on a line parallel with the West line of said forty 1050 feet to a point; run thence in a Southwesterly direction in a straight line to a point 400 feet North of the Southwest corner of said forty; run thence South along the West line of the SE1/4 NE1/4 400 feet to the Point of Beginning. (2) That part of the SE1/4 NE1/4 of Section 21, Township 21 North, Range 14 West, Baxter County, Arkansas, described as follows: Beginning at the Southwest corner of said forty; run thence East along the South line thereof 750 feet to the Point of Beginning; continue thence East 570 feet, more or less, to the Southeast corner of said forty; run thence North along the East line of said forty 1050 feet; run thence West parallel with the South line of said forty 570 feet, more or less, to the East line of the present Harlan D. Bradshaw and Frances Carol Bradshaw tract; run thence South along said East line 1050 feet to the Point of Beginning. 641.89	001-04594-000	SPATAFORA JAMES R AND BONNIE M BRIDDICK	12-18-13 3 Acres STRIP 70 YDS E HWY SW 1/4 NW 1/4 3 ACRES 123.79
001-09753-001	SJS DEVELOPMENT LLC	22-21-14 320 Acres The North Half (N1/2) of Section 22, Township 21 North, Range 14 West, Baxter County, Arkansas. 407.55	001-04602-000	SPATAFORA JAMES R AND BONNIE M BRIDDICK	12-18-13 0.5 Acres PT NW SW .50 ACRE LBWR 61.04
001-09756-000	SJS DEVELOPMENT LLC	23-21-14 240 Acres The Northeast Quarter (NE1/4) of the Northeast Quarter (NE1/4) of Section 23, Township 21 North, Range 14 West, Baxter County, Arkansas. The Northwest Quarter (NW1/4), and the Northwest Quarter (NW1/4) of the Northeast Quarter (NE1/4) of Section 23, Township 21 North, Range 14 West, Baxter County, Arkansas. 331.68	005-00275-015	SPEAK NATHANIEL AND ADRIENNE SPEAK	Lot PT 5 Block 1 SUNSET RIDGE ADD 27-19-14 Lot 5, Block 1, Sunset Ridge Subdivision, as shown by the recorded plat thereof EXCEPT the North 268.3 feet thereof. Also, LESS AND EXCEPT that part of Lot 5, Block 1, starting at the Northwest Corner of Lot 5, Block 1 of Sunset Ridge Subdivision, thence South 02° 51' 06" West along said West line a distance of 434.17 feet for the point of beginning, said point being on the Northwesterly proposed right of way line of U. S. Highway 62; thence North 67° 17' 13" East along said proposed right of way line a distance of 109.91 feet to a point on the East line of Lot 5; thence South 03° 09' 38" West along said East line a distance of 33.09 feet to a point on the Northwesterly existing right of way line of U. S. Highway 62; thence South 67° 21' 15" West along said existing right of way line a distance of 109.65 feet to a point on the West line of Lot 5; thence North 02° 51' 06" East along said West line a distance of 32.87 feet to the point of beginning and containing 0.07 acre, more or less, or 3,263 square feet, more or less, in this exception. 569.61
002-04922-002	SKAGGS MAX AND JODYNNE	HAND COVE SUB 30-19-11 IMPROVEMENT ONLY LOT B HAND COVE SUB 75.57	002-07453-000	SPEARS CARI	Lot 2 Block 4 GRACELAND NLE 19-20-11 LOT 2 BLK 4 GRACELAND ADD 14.83
001-07927-001	SKINNER KENNY J	04-19-14 3.03 Acres PT W1/2 NW 3.03 ACRES Part of the SW1/4 of the NW1/4 of Section 4, Township 19 North, Range 14 West, more particularly described as follows: Commencing at the SW corner of the SW 1/4 of the NW 1/4 of said Section, thence run North along the West boundary of said Section, 50 feet to the point of beginning for the tract herein described; run thence North along the West line of SW1/4 NW1/4 of said Section, 210 feet to a point; run thence East parallel to the South boundary of the SW 1/4 NW 1/4, 630 feet to a point; run thence South parallel to the West boundary of the SW 1/4 NW 1/4 210 feet to a point; run thence West parallel to the South boundary of the SW 1/4 NW 1/4, 630 feet to the point of beginning. 1,021.48	002-03086-000	SPEARS MICHAEL T	Lot 10,11 Block 1 COUNTRY LIFE MOBILE PK ADD 1 22-20-14 LOT 10 BLK 1 COUNTRY LIFE MOBILE PK ADD 1 LOT 11 BLK 1 COUNTRY LIFE MOBILE PK ADD 1 14.44
002-11168-207	SKINNER RAYMOND JAMES	Lot 7,PT 6 WYLDEWOOD ACRES SUB 20-21-13 LOTS 7 AND PT LOT 6 WYLDEWOOD ACRES SUB Lot 7, Lot 8 and part of Lot 6, Wyldewood Acres Subdivision, in Baxter County, Arkansas, described as follows: Beginning at the Southwest corner of said Lot 8, thence North 02 degrees 07 minutes 34 seconds East, 692.18 feet; thence South 87 degrees 28 minutes 33 seconds East, 629.59; thence South 02 degrees 06 minutes 50 seconds West, 691.20 feet; thence North 87 degrees 33 minutes 54 seconds West, 629.74 feet to the point of beginning. Being shown on a Survey by Green Land Services dated August 13, 1998, filed May 14, 1998, as Instrument #RS-211-98. Less and Except: Lot 8, Wyldewood Acres Subdivision, Baxter County, Arkansas, as shown by the recorded plat thereof. 53.94	002-03085-000	SPEARS MICHAEL THOMAS	Lot 9 Block 1 COUNTRY LIFE MOBILE PK ADD 1 22-20-14 LOT 9 BLK 1 COUNTRY LIFE MOBILE PK ADD 1 262.29
009-00062-000	SLOAN ROBERT EDWARD	Lot 1,2,3,4,5,6 Block 11 HUTCHESON ADD 1 10-18-12 LOTS 1-6 BLK 11 SALESVILLE HUTCHESON ADD 1 207.66	001-09257-001	SPEARS MICHAEL THOMAS	22-20-14 0.34 Acres PT SE NE 0.34 ACRES 24.52
002-08755-000	SMART PROPERTIES SERVICES LLC	Lot 2 Block A OAK KNOLL ADD 07-20-14 LOT 2 BLK A OAK KNOLLS ADD 49.58	002-05928-060	SPEARS RONALD R AND TALETHA A SPEARS	Lot 60 KINGSWOOD EST 14-20-13 LOT 60 KINGSWOOD ESTATES 150.81
002-11042-005	SMITH CLIFTON M	Lot 5 BIRD COUNTRY SUB 28-21-13 LOT 5 BIRD COUNTRY SUB 106.95	001-09041-004	SPROUL KEVIN	19-20-14 BOAT DOCK LOCATED ON BULL SHOALS LAKE ZONE 2 DOCK #2002 SLIP #1 53.43
002-09165-028	SMITH CODY	Lot 28 RAZORBACK ACRES 36-20-14 LOT 28 RAZORBACK ACRES 66.15	001-09041-006	SPROUL KEVIN	19-20-14 BOAT DOCK LOCATED ON BULL SHOALS LAKE ZONE 2 DOCK #2002 SLIP #4 53.43
002-07181-000	SMITH GARY	Lot 23 Block 3 FLINT LOCK RIDGE ADD 19-20-11 LOT 23 BLK 3 FLINT LOCK RIDGE ADD 14.83	010-00547-000	SQUYRES RONALD T	Lot 15 BRIARCLIFF SEC 7 29-19-12 LOT 15 SEC 7 BRIARCLIFF 119.92
010-01821-000	SMITH JOVAN	Lot 392 BRIARCLIFF SEC 11 33-19-12 LOT 392 SEC 11 BRIARCLIFF 129.39	002-07789-000	STALLCUP GHAD AARON AND JUNE C STALLCUP	Lot 10 Block 6 MOHR ADD 21-20-11 LOT 10 BLK 6 MOHR ADD 437.70
002-05226-026	SMITH LYNN A AND MAUREEN E SMITH TRUSTEES	Lot 26 HIDDEN VALLEY FIRST ADD 06-18-13 LOT 26 HIDDEN VALLEY SUB.80.77	001-00231-000	STANDFIELD MICHAEL AND SALLY STANDFIELD	21-18-11 3.5 Acres PT. S 1/2 SE NE 1 ACRE/PT SE SW NE, PT N 1/2 SW NE & PT N 1/2 SE NE 2.50 ACRES/3.5AC COMBIN 39.68
002-05226-125	SMITH LYNN A AND MAUREEN E SMITH TRUSTEES	Lot PT 25 HIDDEN VALLEY FIRST ADD 06-18-13 S 1/2 LOT 25 HIDDEN VALLEY SUB.1ST ADD. 167.61	001-03384-000	STEED JOAN ANN TRUSTEE	11-21-12 65 Acres The Southeast Fractional 1/4 of Section 11, Township 21 North, Range 12 West, Baxter County, Arkansas. ALSO: The East 3/4 of the Fr. Southwest 1/4 of Section 11, Township 21 North, Range 12 West, Baxter County, Arkansas. 105.87
001-04768-000	SMITH RICHARD DEAN	27-18-13 8.95 Acres (LEGAL ALSO DESCRIBES 1.50AC IN SEC 28) Part of the Southeast 1/4 of the Northeast 1/4 of Fractional Section 28; part of the Fractional Southwest 1/4 of the Northwest 1/4 and part of the Fractional Southwest 1/4 of Section 27, all in Township 18 North, Range 13 West, Left Bank of the White River, Baxter County, Arkansas, more specifically described as follows: Beginning at the quarter corner between said Sections 27 and 28, go along the South line of the Southeast 1/4 Northeast 1/4 of said Section 28, North 87° 13' 34" West, 485.87 feet to the centerline of Barren Creek; then leaving said South line, go along the centerline of said creek the following movements: North 69° 48' 17" East, 64.38 feet; North 59° 43' 18" East, 242.26 feet; North 67° 51' 46" East, 220.14 feet; North 64° 21' 29" East, 183.62 feet; North 65° 10' 07" East, 214.96 feet; North 67° 18' 41" East, 130.30 feet; thence leaving said creek centerline, go South 47° 29' 51" East, 367.20 feet to the Northerly right of way line of the Missouri and Northern Arkansas Railroad; then go along said railroad right of way, South 42° 29' 18" West, 1117.55 feet to the West line of the Fractional Southwest 1/4 of said Section 27; then go along said West line, North 01° 25' 56" East, 601.53 feet to the point of beginning; and being subject to a 60 foot right of way for existing County Road No. 59 and a 60 foot wide easement for an existing private road. 480.69	001-03391-000	STEED JOAN ANN TRUSTEE	13-21-12 79.75 Acres The West one-half of Northwest 1/4 of Section 13, Township 21 North, Range 12 West, Baxter County, Arkansas. LESS AND EXCEPT: PART OF THE NORTHWEST-QUARTER OF THE NORTHWEST-QUARTER, SECTION 13, TOWNSHIP 21 NORTH, RANGE 12 WEST, BAXTER COUNTY, ARKANSAS, DESCRIBED AS FOLLOWS: BEGINNING AT NORTHWEST CORNER OF SAID NW1/4 NW1/4, A BAXTER COUNTY MONUMENT; THENCE SOUTH 87°55'30" EAST 459.57 FEET TO A 1/2" REBAR WITH ID CAP; THENCE SOUTH 84°19'48" WEST 52.89 FEET TO A 4" STEEL POST FENCE CORNER; THENCE ALONG AND WITH A FENCE SOUTH 87°27'17" WEST 228.02 FEET TO A 3" STEEL PIPE FENCE POST; THENCE SOUTH 84°32'51" WEST 180.28 FEET TO A SET 1/2" REBAR WITH ID CAP; THENCE LEAVING SAID FENCE, NORTH 00°43'15" EAST 49.12 FEET TO THE POINT OF BEGINNING. 122.81
001-04772-004	SMITH RICHARD DEAN	28-18-13 1.5 Acres (LEGAL ALSO DESCRIBES 8.95AC IN SEC 27) Part of the Southeast 1/4 of the Northeast 1/4 of Fractional Section 28; part of the Fractional Southwest 1/4 of the Northwest 1/4 and part of the Fractional Southwest 1/4 of Section 27, all in Township 18 North, Range 13 West, Left Bank of the White River, Baxter County, Arkansas, more specifically described as follows: Beginning at the quarter corner between said Sections 27 and 28, go along the South line of the Southeast 1/4 Northeast 1/4 of said Section 28, North 87° 13' 34" West, 485.87 feet to the centerline of Barren Creek; then leaving said South line, go along the centerline of said creek the following movements: North 69° 48' 17" East, 64.38 feet; North 59° 43' 18" East, 242.26 feet; North 67° 51' 46" East, 220.14 feet; North 64° 21' 29" East, 183.62 feet; North 65° 10' 07" East, 214.96 feet; North 67° 18' 41" East, 130.30 feet; thence leaving said creek centerline, go South 47° 29' 51" East, 367.20 feet to the Northerly right of way line of the Missouri and Northern Arkansas Railroad; then go along said railroad right of way, South 42° 29' 18" West, 1117.55 feet to the West line of the Fractional Southwest 1/4 of said Section 27; then go along said West line, North 01° 25' 56" East, 601.53 feet to the point of beginning; and being subject to a 60 foot right of way for existing County Road No. 59 and a 60 foot wide easement for an existing private road. 5.88	001-03399-001	STEED JOAN ANN TRUSTEE	14-21-12 152.74 Acres The Northeast 1/4 Northeast 1/4 of Section 14, all in Township 21 North, Range 12 West, Baxter County, Arkansas, and subject to a 25 foot easement for ingress and egress, the centerline of which is the existing road running from Baxter County Road No. 239 in a Southwesterly direction along the Northeast 1/4 Northeast 1/4 of Section 14, Township 21 North, Range 12 West. ALSO: The Northwest 1/4 Northeast 1/4; East one-half Northeast 1/4 Southwest 1/4; East one-half Southeast 1/4 Northwest 1/4; East one-half Northeast 1/4 Northwest 1/4; Northwest 1/4 Northeast 1/4 Northwest 1/4; North 1/4 Northeast 1/4 Northwest 1/4 Northwest 1/4, all in Section 14, Township 21 North, Range 12 West, Baxter County, Arkansas. Grantor grants to grantees a road easement along the existing road crossing Grantor's land to access the above described property. Grantor agrees that Grantees may install cattle guards rather than gates along the easement. AND: A 25 foot road easement for ingress and egress, the centerline of which is the existing road running from Baxter County Road No. 239 and running in a Southwesterly direction along the Northeast 1/4 Northeast 1/4 of Section 14, Township 21 North, Range 12 West, Baxter County, Arkansas. 2,073.85
002-00001-004	SMITH ROBERT S	Lot 4 Block 1 ALLEN ACRES 32-20-13 LOT 4 BLOCK 1 ALLEN ACRES 14.39	010-00527-000	STELLA CHAD M AND NATALIE D STELLA	Lot 349 BRIARCLIFF SEC 6 29-19-12 LOT 349 SEC 6 BRIARCLIFF 148.24
007-03141-000	SMITH STARLA L	Lot 143 VILLAGE GREEN ADD 1 03-19-13 0.27 Acres LOT 143 VILLAGE GREEN ADD 1 590.18	002-11046-004	STEPHENS CURTIS AND BETSY J STEPHENS	Lot 4 WOODS POINT WEST RETREAT 20-19-11 LOT 4 WOODS POINT WEST RETREAT AND PT SE NW 0.12 ACRES 20-19-11 1,297.26
007-03142-000	SMITH STARLA L	Lot PT 144 VILLAGE GREEN ADD 1 03-19-13 E 1/2 LOT 144 VILLAGE GREEN ADD 1 99.63	002-02764-000	STEPHENS DORIS	Lot 3,4,5,6,7,8 Block 3 CEDAR CREST ACRES 14-20-12 LOTS 3-8 BLK 3 CEDAR CREST ACRES 311.66
001-00398-007	SMYTHE CHARLES AND JACKIE SMYTHE	17-19-11 10.25 Acres The SW 1/4 of the NW 1/4 of the SW 1/4 of Section 17, Township 19 North, Range 11 West. ALSO a 60-foot road easement described as follows: Part of the NW 1/4 of the SW 1/4 of Section 17, Township 19 North, Range 11 West and part of the NE 1/4 SE 1/4 of Section 18, Township 19 North, Range 11 West, described as follows: From the Southwest corner of the NE 1/4 SW 1/4 of Section 17, Township 19 North, Range 11 West and go North 03 degrees 30 minutes 09 seconds East 734.38 feet; thence South 87 degrees 34 minutes 38 seconds East 674.50 feet to the center line of the County Road and the point of beginning of said easement; thence North 87 degrees 34 minutes 38 seconds West 674.50 feet; thence North 87 degrees 17 minutes 44 seconds West 1327.88 feet; thence North 87 degrees 04 minutes 08 seconds West 1324.00 feet; thence South 03 degrees 27 minutes 48 seconds West 60.00 feet; thence South 87 degrees 04 minutes 08 seconds East 1324.00 feet; thence South 87 degrees 17 minutes 44 seconds East 1327.88 feet to the center line of the County Road; thence North 18 degrees 25 minutes 57 seconds West along the center line of County Road 60.00 feet to the point of beginning. Being shown on a Survey by Consolidated Land Services, Inc., dated September 21, 2004 and filed September 23, 2004 as instrument number RS-357-2004. 387.60	009-00128-000	STEPHENS DORIS	Lot PT 89 PINE VIEW ACRES 05-18-12 N 1/2 LOT 89 PINE VIEW ACRES 38.22
001-05302-003	SNOOKS MATTHEW D	11-19-13 3.15 Acres Part of the SW 1/4 NE 1/4 of Section 11, Township 19 North, Range 13 West in Baxter County, Arkansas, described as follows: Commence at the Northeast corner of said SW 1/4 NE 1/4, a Baxter County aluminum cap monument, thence South 01 deg. 02 min. 00. sec. West, 442.96 feet to a 3/8" rebar with 1.D. Cap (1224) and the point of beginning; thence North 88 deg. 51 min. 33 sec. West, 295.07 feet to a 3/8" rebar with 1.D. Cap (1224); thence South 01 deg. 02 min. 35 sec. West, 619.93 feet to a 3/8" rebar with aluminum cap (1180) on the North right of way of the Highway 62/412 bypass; thence along said right of way the following courses: North 45 deg. 34 min. 21 sec. East, 324.30 feet; North 35 deg. 41 min. 00 sec. East, 119.10 feet to a 3/8" rebar with aluminum cap (1180); thence leaving said right of way, North 01 deg. 02 min. 00 sec. East, 290.25 feet to the point of beginning. Being shown on a Survey by Consolidated Land Services, dated October 31, 2007 and recorded November 1, 2007 as Instrument #RS-338-2007. 266.29	004-00031-000	STEPHENS DORIS	Lot 96-103 COTTER LOTS 31-19-14 LOTS 96-103 COTTER 104.35
002-09578-041	SNYDER ROBERT		010-00518-000	STEPHENS DORIS	Lot 338 BRIARCLIFF SEC 6 29-19-12 LOT 338 SEC 6 BRIARCLIFF 140.12
			010-00895-000	STEPHENS DORIS	Lot 308 BRIARCLIFF SEC 8 32-19-12 LOT 308 SEC 8 BRIARCLIFF 128.85
			010-00935-000	STEPHENS DORIS	Lot 22 BRIARCLIFF SEC 9 32-19-12 LOT 22 SEC 9 BRIARCLIFF 130.59
			010-01110-000	STEPHENS DORIS	Lot 233 BRIARCLIFF SEC 9 32-19-12 LOT 233 SEC 9 BRIARCLIFF 120.80
			010-01756-000	STEPHENS DORIS	Lot 317 BRIARCLIFF SEC 11 33-19-12 LOT 317 SEC 11 BRIARCLIFF 130.59
			010-02053-000	STEPHENS DORIS	Lot 229 BRIARCLIFF SEC 12 04-18-12 LOT 229 SEC 12 BRIARCLIFF 125.58
			002-06619-000	STEPHENS DORIS	Lot E 1/2 122 LAKEWOOD HEIGHTS 20-19-12 E 1/2 LOT 122 LAKEWOOD HTS ADD 9.71
			002-06495-000	STEPHENS DORIS	Lot W 1/2 32 LAKEWOOD HEIGHTS 20-19-12 W 1/2 LOT 32 LAKEWOOD HEIGHTS 9.71
			002-06560-000	STEPHENS DORIS	Lot 81,82 LAKEWOOD HEIGHTS 20-19-12 LOTS 81 & 82 LAKEWOOD HTS ADD 26.82
			002-03778-000	STEPHENS DORIS	Lot 7 Block 6 DOGWOOD PARK 4 30-20-12 LOT 7 BLK 6 DOGWOOD PARK 4 18.84
			002-07807-000	STEPHENS DORIS	Lot 3 Block 8 MOHR ADD 21-20-11 LOT 3 BLK 8 MOHR ADD 40.39
			002-07976-000	STEPHENS DORIS	Lot 19 Block 4 PIONEER ADDITION NLE 19-20-11 LOT 19 BLK 4 PIONEER ADD 14.23
			002-07960-000	STEPHENS DORIS	Lot 2 Block 4 PIONEER ADDITION NLE 19-20-11 LOT 2 BLK 4 PIONEER ADDITION 14.23
			002-07470-000	STEPHENS DORIS	Lot 7 Block 5 GRACELAND NLE 19-20-11 LOT 7 BLK 5 GRACELAND ADD NLE 14.23
			002-07292-000	STEPHENS DORIS	Lot 12 Block 1 GLEN OAKS ADD NLE 19-20-11 LOT 12 BLK 1 GLEN OAKS ADD 19.35
			002-07332-006	STEPHENS DORIS	Lot 6 Block 4 GLEN OAKS ADD NLE 19-20-11 LOT 6 BLK 4 GLEN OAK ADD NLE 19.35
			002-07332-008	STEPHENS DORIS	Lot 8 Block 4 GLEN OAKS ADD NLE 19-20-11 LOT 8 BLK 4 GLEN OAK ADD NLE 19.35
			002-07318-000	STEPHENS DORIS	Lot 11,15 Block 3 GLEN OAKS ADD NLE 19-20-11 LOTS 11 & 15 GLEN OAK ADD NLE 34.71
			002-07318-001	STEPHENS DORIS	Lot 17 Block 3 GLEN OAKS ADD NLE 19-20-11 LOT 17 BLK 3 GLEN OAK ADD NLE 19.35
			002-09067-000	STEPHENS DORIS	Lot 35,36 Block 4 PORTER PARK ADDITION 05-19-11 LOTS 35 & 36 BLK 4 PORTER PARK ADD 28.26
			002-09067-001	STEPHENS DORIS	Lot 47,48 Block 4 PORTER PARK ADDITION 05-19-11 LOTS 47 & 48 BLK 4 PORTER PARK ADD 28.26
			002-08393-000	STEPHENS DORIS	Lot 24 Block 3 VALLEY VIEW ADD NLE 19-20-11 LOT 24 BLK 3 VALLEY VIEW ADD 14.23
			002-08493-000	STEPHENS DORIS	Lot 30 Block 9 VALLEY VIEW ADD NLE 19-20-11 LOT 30 BLK 9 VALLEY VIEW ADD 14.23
			002-08210-000	STEPHENS DORIS	Lot 10 Block 9 TOWER GROVE SUB NLE 21-20-11 LOT 10 BLK 9 TOWER GROVE ADDITION NLE 9.12
			002-08003-000	STEPHENS DORIS	Lot 10 Block 5 PIONEER ADDITION NLE 19-20-11 LOT 10 BLK 5 PIONEER ADD 14.23
			002-08023-000	STEPHENS DORIS	Lot 4 Block 6 PIONEER ADDITION NLE 19-20-11 LOT 4 BLK 6 PIONEER ADD14.23
			002-07993-000	STEPHENS DORIS	Lot 37 Block 4 PIONEER ADDITION NLE 19-20-11 LOT 37 BLK 4 PIONEER ADD 14.23

002-08349-000	STEPHENS DORIS	14.23 Lot 17 Block 3 VACATION VILLA ADD NLE 19-20-11 LOT 17 BLK 3 VACATION VILLA ADD	24.47	M SWEARIN	Lot 25 WHITE RIVER TIMBER TRAILS ESTATES 06-19-14 2 Acres LOT 25 WHITE RIVER TIMBER TRAIL EST	206.51	
002-08376-000	STEPHENS DORIS	Lot 5 Block 3 VALLEY VIEW ADD NLE 19-20-11 LOT 5 BLK 3 VALLEY VIEW ADD	14.23	002-11022-058	SWEET JUSTIN M AND TIFFANY M LISCHERON	Lot 58,59 PLEASANT RIDGE 18-21-13 10.03 Acres TRACT 58 AND 59 PLEASANT RIDGE SUB	372.48
007-00349-000	STEPHENS DORIS	Lot 30 BROADMOOR ADD 1 05-19-13 LOT 30 BROADMOOR ADD 1	171.35	009-00027-000	SWEET KELLY JOSEPH JR	Lot S 1/2 11 CRAWFORD SUB 10-18-12 S 1/2 LOT 11 CRAWFORD ADD SALESVILLE	127.23
002-08387-000	STEPHENS J L MRS	Lot 18 Block 3 VALLEY VIEW ADD NLE 19-20-11 LOT 18 BLK 3 VALLEY VIEW ADD	14.23	001-00194-000	SWINDLE BRENDA AND SANDRA LACKEY	18-18-11 5 Acres W 1/2 NE 1/4 SE 1/4 SE 1/4 5 ACRES	306.88
002-08268-000	STEPHENS J L MRS	Lot 44 Block 1 VACATIONLAND SUB NLE 19-20-11 LOT 44 BLK 1 VACATIONLAND ADD	14.23	002-00128-000	SYKORA FRED J AND LORRAINE SYKORA	Lot 41,42 BAY TERRACE 12-20-12 LOTS 41 & 42 BAY TERRACE	25.07
002-08287-000	STEPHENS J L MRS	Lot 19 Block 2 VACATIONLAND SUB NLE 19-20-11 LOT 19 BLK 2 VACATIONLAND ADD	14.23	006-00163-000	SZEWZYK AILEEN TRUSTEE AND DEBBIE SALDANA	Lot 13 Block C FOREST SHORES SUB 19-20-14 LOT 13 BLK C FOREST SHORES ADD	151.03
002-07412-000	STEPHENS J L MRS	Lot 21 Block 8 GLEN OAKS ADD NLE 19-20-11 LOT 21 BLK 8 GLEN OAKS ADD	19.35	007-14776-028	TACKEBERRY LEAH	10-19-13 IMPROVEMENT ONLY LOT 28 PT SW 1/4 NW 1/4 13 ACRES	83.02
002-03456-000	STEPHENS J L MRS	Lot 13 Block 3 DOGWOOD PARK 2 20-20-12 LOT 13 BLK 3 DOGWOOD PARK 2	18.84	010-01304-000	TASSIE JAMAL	Lot 90 BRIARCLIFF SEC 10 33-19-12 LOT 90 SEC 10 BRIARCLIFF	128.08
002-04922-008	STEVENS CODY AND MARSHALL WILLIAMS	HAND COVE SUB 30-19-11 IMPROVEMENT ONLY LOT B HAND COVE SUB	30.68	002-11125-029	TATE ROSS	Lot 29,31-33 CHAPARRALS 07-19-11 LOTS 29,31,32,33 CHAPARRALS SUB	441.34
001-05695-000	STEVENSON ILENE	22-19-13 1 Acres PT SW 1/4 NE 1/4 1 ACRE	63.32	002-07358-000	TAVERNETTI JOSHUA	Lot 11 Block 5 GLEN OAKS ADD NLE 19-20-11 LOT 11 BLK 5 GLEN OAKS ADD NLE	30.18
001-05696-000	STEVENSON ILENE	22-19-13 1 Acres PT SW 1/4 NE 1/4 1 ACRE	74.47	002-07359-000	TAVERNETTI JOSHUA	Lot 12 Block 5 GLEN OAKS ADD NLE 19-20-11 LOT 12 BLK 5 GLEN OAKS ADD	29.58
002-04339-000	STEWART JEANNETTE	Lot 37 EMERALD BAY 32-20-12 LOT 37 EMERALD BAY	103.59	001-01264-001	TAYLOR EUGENE	01-17-12 1.33 Acres A parcel of land lying in the Northwest Quarter of the Northwest Quarter of Section 1, Left Bank of White River, in Township 17 North, Range 12 West, Baxter County, Arkansas, described as follows: Commencing at the Northwest corner of Section 1, thence South 1 deg. 31' West, 291 feet to an iron pin on the South right-of-way of Arkansas Highway No. 5; thence South 49 deg. 35' East 191.18 feet along the highway right-of-way to an iron pin for the true point of beginning; thence, from the point of beginning, South 49 deg. 35' East 329.22 feet along the highway right-of-way to an iron pin; thence South 45 deg. 10' West 277.36 feet along a wire fence to an iron pin; thence North 21 deg. 20' 23" West 251.42 feet along a wire fence to an iron pin; thence North 12 deg. 07' East 178.80 feet along a wire fence back to the point of beginning.	24.96
002-06070-000	STICKLES THOMAS J JR	Lot 15 LAKE FOREST 32-20-12 LOT 15 LAKE FOREST SUB.	26.71	002-11156-014	TAYLOR JAMES DUSTIN AND DONALD WADE SULLIVAN	Lot 14,15 Block 6 KOSO POINTE 07-18-11 LOTS 14,15 BLK 6 KOSE POINTE	422.11
002-03682-000	STINEBUCK BRENNAN J	Lot 84 DOGWOOD PARK 3 29-20-12 LOT 84 DOGWOOD PARK 3	19.44	002-11156-016	TAYLOR JAMES DUSTIN AND DONALD WADE SULLIVAN	Lot 16 Block 6 KOSO POINTE 07-18-11 LOT 16 BLK 6 KOSO POINTE SUB	333.11
002-06058-000	STODGELL KENNETH AND BARBARA STODGELL	Lot 8 LAKE FOREST EST SEC 1 33-21-13 LOT 8 SEC 1 LAKE FOREST EST	40.42	001-09746-000	TAYLOR JOE AND MARY ANN TAYLOR	21-21-14 33.86 Acres (LEGAL ALSO DESCRIBES 001-09746-002) PART OF THE SOUTHWEST QUARTER OF THE NORTHEAST QUARTER (SW1/4NE1/4), AND PART OF THE NORTH HALF OF THE SOUTHEAST QUARTER (N1/2 SE1/4) OF SECTION 21, TOWNSHIP 21 NORTH, RANGE 14 WEST IN BAXTER COUNTY, ARKANSAS DESCRIBED AS FOLLOWS: BEGINNING AT THE SOUTHEAST CORNER OF SAID SW1/4 NE1/4, A 3/8" REBAR; THEN GO ALONG THE EAST LINE OF SAID SW 1/4 NE1/4 N 02°07'28"E, 236.30 FEET TO A 1/2" REBAR WITH ALUMINIUM CAP, PS 1180; THEN GO N 87°35'06"W, 1038.13 FEET, TO A 1/2" REBAR WITH ALUMINIUM CAP, PS 1180 ON THE EAST RIGHT OF WAY OF ARKANSAS HIGHWAY NO.5; THEN GO ALONG SAID RIGHT OF WAY THE FOLLOWING COURSES: S 24°23'00"E, 213.93 FEET ALONG THE CORD OF A CURVE TO THE RIGHT WITH A LENGTH OF 214.51 FEET AND RADIUS OF 840.88 FEET; N 72°55'27"E, 20.00 FEET; S 12°37'13"E, 133.75 FEET ALONG THE CHORD OF A CURVE TO THE RIGHT WITH A LENGTH OF 133.88 FEET AND RADIUS OF 860.88 FEET; S 08°09'17"E, 99.23 FEET; S 40°23'25"E, 245.61 FEET ALONG THE CHORD OF A CURVE TO THE LEFT WITH A LENGTH OF 259.07 FEET AND RADIUS OF 230.22 FEET; S 72°37'40"E, 1048.10 FEET; S 81°42'38"E, 155.77 FEET ALONG THE CHORD OF A CURVE TO THE LEFT WITH A LENGTH OF 156.43 FEET AND RADIUS OF 493.38 FEET; N 89° 12'19", 172.47 FEET; S 61°39'07"E, 374.43 FEET ALONG THE CHORD OF A CURVE TO THE RIGHT WITH A LENGTH OF 391.07 FEET AND RADIUS OF 384.46 FEET; S 32°30'40"E, 234.43 FEET; S 54°31'25"E, 213.63 FEET ALONG THE CHORD OF A CURVE TO THE LEFT WITH A LENGTH OF 218.98 FEET AND RADIUS OF 284.99 FEET; S 76°32'09"E, 30.19 FEET TO A 1/2" REBAR WITH ALUMINIUM CAP, PS 1180 ON THE EAST LINE OF SAID N1/2 SE1/4; THEN GO ALONG SAID EAST LINE OF THE N1/2 SE1/4 N 02°13'24"E, 1099.42 FEET TO THE NORTHEAST CORNER OF SAID N1/2 SE1/4, A 1/2" REBAR WITH ALUMINIUM CAP, PS1180; THEN GO ALONG THE NORTH LINE OF SAID N1/2 SE1/4 N 87°07'26"W, 1311.50 FEET TO THE POINT OF BEGINNING, CONTAINING 35.56 ACRES.	111.08
001-09002-001	STOLARIK CYNTHIA J	17-20-14 0.1 Acres PT W 1/2 SE NW NW OR TRACT G & 1/5 INT IN TR E	390.00	001-09746-002	TAYLOR JOE AND MARY ANN TAYLOR AND THOMAS WILLIAMS	21-21-14 1.7 Acres (LEGAL ALSO DESCRIBES 001-09746-000) PART OF THE SOUTHWEST QUARTER OF THE NORTHEAST QUARTER (SW1/4NE1/4), AND PART OF THE NORTH HALF OF THE SOUTHEAST QUARTER (N1/2 SE1/4) OF SECTION 21, TOWNSHIP 21 NORTH, RANGE 14 WEST IN BAXTER COUNTY, ARKANSAS DESCRIBED AS FOLLOWS: BEGINNING AT THE SOUTHEAST CORNER OF SAID SW1/4 NE1/4, A 3/8" REBAR; THEN GO ALONG THE EAST LINE OF SAID SW 1/4 NE1/4 N 02°07'28"E, 236.30 FEET TO A 1/2" REBAR WITH ALUMINIUM CAP, PS 1180; THEN GO N 87°35'06"W, 1038.13 FEET, TO A 1/2" REBAR WITH ALUMINIUM CAP, PS 1180 ON THE EAST RIGHT OF WAY OF ARKANSAS HIGHWAY NO.5; THEN GO ALONG SAID RIGHT OF WAY THE FOLLOWING COURSES: S 24°23'00"E, 213.93 FEET ALONG THE CORD OF A CURVE TO THE RIGHT WITH A LENGTH OF 214.51 FEET AND RADIUS OF 840.88 FEET; N 72°55'27"E, 20.00 FEET; S 12°37'13"E, 133.75 FEET ALONG THE CHORD OF A CURVE TO THE RIGHT WITH A LENGTH OF 133.88 FEET AND RADIUS OF 860.88 FEET; S 08°09'17"E, 99.23 FEET; S 40°23'25"E, 245.61 FEET ALONG THE CHORD OF A CURVE TO THE LEFT WITH A LENGTH OF 259.07 FEET AND RADIUS OF 230.22 FEET; S 72°37'40"E, 1048.10 FEET; S 81°42'38"E, 155.77 FEET ALONG THE CHORD OF A CURVE TO THE LEFT WITH A LENGTH OF 156.43 FEET AND RADIUS OF 493.38 FEET; N 89° 12'19", 172.47 FEET; S 61°39'07"E, 374.43 FEET ALONG THE CHORD OF A CURVE TO THE RIGHT WITH A LENGTH OF 391.07 FEET AND RADIUS OF 384.46 FEET; S 32°30'40"E, 234.43 FEET; S 54°31'25"E, 213.63 FEET ALONG THE CHORD OF A CURVE TO THE LEFT WITH A LENGTH OF 218.98 FEET AND RADIUS OF 284.99 FEET; S 76°32'09"E, 30.19 FEET TO A 1/2" REBAR WITH ALUMINIUM CAP, PS 1180 ON THE EAST LINE OF SAID N1/2 SE1/4; THEN GO ALONG SAID EAST LINE OF THE N1/2 SE1/4 N 02°13'24"E, 1099.42 FEET TO THE NORTHEAST CORNER OF SAID N1/2 SE1/4, A 1/2" REBAR WITH ALUMINIUM CAP, PS1180; THEN GO ALONG THE NORTH LINE OF SAID N1/2 SE1/4 N 87°07'26"W, 1311.50 FEET TO THE POINT OF BEGINNING, CONTAINING 35.56 ACRES.	6.20
001-09003-001	STOLARIK CYNTHIA J	17-20-14 0.15 Acres PT W 1/2 SE NW NW OR TR.F & 1/5 TR.E & G	132.59	010-00945-000	TAYLOR ROBERT AND HEATHER	Lot 32 BRIARCLIFF SEC 9 32-19-12 LOT 32 SEC 9 BRIARCLIFF	138.71
005-00149-000	STONE BRAD	Lot PT TRACT C GREEN ACRES WEAGANTS ADDITION 33-19-14 PT TRACT C GREEN ACRES, WEAGANT'S ADD (.55 ACRES)	510.50	010-00962-000	TAYLOR ROBERT AND HEATHER	Lot 49 BRIARCLIFF SEC 9 32-19-12 LOT 49 SEC 9 BRIARCLIFF	125.58
002-06062-000	STONE TOBY S	Lot 29 LAKE FOREST EST SEC 1 33-21-13 LOT 29 LAKE FOREST EST	39.37	010-00966-000	TAYLOR ROBERT AND HEATHER	Lot 53 BRIARCLIFF SEC 9 32-19-12 LOT 53 SEC 9 BRIARCLIFF	125.58
002-03682-002	STORK MATTHEW MICHAEL	Lot 83 DOGWOOD PARK 3 29-20-12 LOT 83 DOGWOOD PARK 3	18.84	002-06290-000	TEACO INC	Lot 1 Block 16 LAKESIDE TERRACE 19-20-12 Lot 1, Block 16, of Lakeside Terrace, as shown by the recorded plat thereof, Also Part of Tract E, Lakeside Terrace, as shown by the recorded plat thereof, bounded and described as follows: Beginning at the SW corner of Tract E at a point where the Mallard Point Road intersects the Lake Road, and run thence North 33 degrees 23 minutes East along the North boundary of the Mallard Point Road 450 feet to a point of beginning for the tract herein conveyed, continue thence North 33 degrees 23 minutes East along the road 60 feet to a point, run thence North 47 degrees 19 minutes West 150 feet to a point, run thence in a SW direction, parallel to the Mallard Point Road, 60 feet to a point, run thence South 47 degrees 19 minutes East 150 feet to the point of beginning.	1,796.84
007-03246-048	STOTT PHILLIP KEVIN AND RHONDA MARIE	Lot 48 WOODCREEK 32-20-13 LOT 48 WOODCREEK SUB	1,442.38	001-01779-001	TEEGARDEN ANDREW KYLEB	34-18-12 1.02 Acres A part of the NW1/4 NE1/4 Section 34, Township 18 North, Range 12 West bounded and described as follows: Beginning at the SE corner of said forty and run thence North 210 feet to a point, run thence West 210 feet to point, run thence South 210 feet to South line of said forty, run thence East 210 feet to the point of beginning containing 1 acre, more or less.	44.50
001-07323-010	STRAIN HAROLD L	17-21-13 11.04 Acres PT NE SW AND PT FRL E 1/2 NW 11.04 ACRES	24.63	001-00815-000	TEEMPLMAN CULLEN AND AMBER	23-18-12 10.02 Acres PT SW SW 10.02 ACRES	33.87
001-09214-000	STRATTON TIMOTHY L AND SHIRLEY A STRATTON	21-20-14 0.5 Acres Part of the SE 1/4 NE 1/4 of Section 21, Township 20 North, Range 14 West, described as follows: Beginning at the SW corner of said forty and run thence East, 498 feet to a point; run thence North, 172.5 feet, more or less, to a fence line for the point of beginning for the tract herein described; run thence East, along said fence line a distance of 56 feet, more or less, to the corner where said fence extends in a North direction; run thence in a North direction along said fence line, 290.5 feet, more or less, to the South right of way line of State Highway 178; run thence West, along said South right of way line of State Highway 178, 93 feet, more or less, to a point due North of the point of beginning; run thence in a South direction, 290.5 feet, more or less, to the point of beginning.	18.69	007-03276-007	TEN-10 TRAINING LLC	33-20-11 14 Acres W 1/2 SW NE, 14 ACRES Lot PT 7,8-10,PT11 VISTA VALLEY ADD 18-19-13 1.41 Acres N 1/2 LOT 7, LOTS 8-10 & N 1/2 LOT 11 VISTA VALLEY SUB	28.38 3,274.62
010-01707-000	STRAWBRIDGE JAMES C AND SHARON ROSE BELLOW	Lot 250 BRIARCLIFF SEC 11 33-19-12 LOT 250 SEC 11 BRIARCLIFF	127.48	001-00777-000	TERRELL WILLIAM LARRY JR	30-20-11 45.05 Acres W 1/2 NW SE PT SW NE PT SW NE 45.05 AC ACRES	67.93
010-00971-000	STRAWBRIDGE JAMES C AND SHARON ROSE BELLOW	Lot 58 BRIARCLIFF SEC 9 32-19-12 LOT 58 SEC 9 BRIARCLIFF	126.18	002-10834-000	THE SHOP LLC	Lot 25,PT26 WOODLAND TERRACE FARMS 17-20-11 2.41 Acres Tract 25 and part of Tract 26 of Woodland Terrace Farms, Baxter County, Arkansas, described as follows: Beginning at the Southwest corner of Tract 26, thence North 89° 56' 41" West 211.02 feet, thence North 44° 50' 55" East 384.95 feet, thence South 44° 22' 17" East 149.84 feet, thence South 44° 53' 17" West 234.15 feet to the Point of Beginning.	279.37
010-01374-000	STUCKI CRAIG DOUGLAS	Lot 190 BRIARCLIFF SEC 10 33-19-12 LOT 190 SEC 10 BRIARCLIFF	111.33	010-05511-000	THIBAUT MARIE ANGE NICOLE	Lot 106 HOLIDAY HILLS EST 3 32-19-12 LOT 106 SEC 3 HOLIDAY HILLS EST	154.49
010-01375-000	STUCKI CRAIG DOUGLAS	Lot 191 BRIARCLIFF SEC 10 33-19-12 LOT 191 SEC 10 BRIARCLIFF	35.39	010-00387-000	THIBAUT MARIE ANGE NICOLE	Lot 200 BRIARCLIFF SEC 6 29-19-12 LOT 200 SEC 6 BRIARCLIFF	124.39
001-06562-000	STUDDARD HAZEL MARIE	25-20-13 0.7 Acres Part of the SE 1/4 NE 1/4 Section 25, Township 20 North, Range 13 West; bounded and described as follows: Beginning at the NE corner of the SE 1/4 NE 1/4, run thence South 89 degrees 20' West 430 feet to a point, being the NW corner of Lot 1, Bidwell Acres Subdivision, run thence South 435 feet to a point, being the SW corner of Lot 4, Bidwell Acres, run thence East 140 feet to a point being the NW corner of Lot 5 Bidwell Acres, run thence South 403 feet to a point being 17 feet North of the SW corner of Lot 6, run thence West 35 feet to a point of beginning for the tract herein described; run thence South 138.82 feet to a point, run thence South 71 degrees 20' West 229 feet to a point, run thence North 135 feet more or less to the South line of a street, run thence in a NE direction along the South line of a street, 230 feet, more or less to the point of beginning.	895.02	010-00435-000	THIEL ROBERT E JR OR CRYSTAL E THIEL	Lot 249, N 1/2 248 BRIARCLIFF SEC 6 29-19-12 LOTS 249 & N 1/2 248 SEC 6 BRIARCLIFF	196.21
001-05825-000	STUENKEL ROBERT J	25-19-13 1.38 Acres TRACT A: A part of the Northwest 1/4 Northeast 1/4, Section 25, Township 19 North, Range 13 West, described as follows: Starting at a point on the West line of said Northwest 1/4 Northeast 1/4 of Section 25, where said line intersects the North boundary of Highway No. 5, run thence North, along said forty line, 105 feet to the point of beginning; from the point of beginning run thence South 83 deg. 29' East, 258 feet; thence North, along the East line of the Community Church of Christ property (now J. B. Staley), 45 feet; thence in a Northwest direction, parallel to said Highway No. 5, 210 feet, more or less, to the West line of the Northwest 1/4 Northeast 1/4; thence run South, along the West line of said forty, 105 feet to the point of beginning.	1,042.89	002-06901-001	THOMAS MICHAEL E JR	Lot 37 MIDWAY ESTATES 22-20-14 LOT 37 MIDWAY ESTATES	84.69
007-00520-000	STUENKEL ROBERT J JR	Lot 155,154 CARLILE HIGHLANDS ADD 3 15-19-13 LOT 155 CARLILE HIGHLANDS ADD 3	740.80	002-11030-001	THOMAS SHANA S & GARY W LONG	Lot 1,2 OLD MILL PLACE SECTION 1 11-18-13 LOTS 1 & 2 OLD MILL PLACE SECTION 1	169.30
002-07866-000	SUGG BENJAMIN CHASE	Lot 6 Block 2 PILOTS KNOB ADD 19-20-11 LOT 6 BLK 2 PILOTS KNOB ADD	14.83	002-07106-000	THOMAS WARREN J JR	Lot 5 Block 4 FIRST ADDITION NLE 19-20-11 LOT 5 BLK 4 1ST ADD NLE	14.83
002-07878-000	SUGG BENJAMIN CHASE	Lot 19 Block 2 PILOTS KNOB ADD 19-20-11 LOT 19 BLK 2 PILOTS KNOB ADD	14.23	001-09041-001	THOMPSON DAVID	19-20-14 BOAT DOCK LOCATED ON BULL SHOALS LAKE ZONE 2 DOCK #2002 SLIP #3	53.43
002-09951-000	SULLIVAN CHARLES E	Lot 15 SURREY LANE 36-20-15 LOT 15 SURREY LANE SUB	12.41				
010-01074-000	SUTTER EDWARD H JR AND JANINE R SUTTER	Lot 194 BRIARCLIFF SEC 9 32-19-12 LOT 194 SEC 9 BRIARCLIFF	119.92				
002-09376-023	SUTTON RICKEY AND DEANNA SUTTON	RIVERSIDE TERRACE 03-19-15 IMPROVEMENT ONLY RIVERSIDE MOBILE AND RV PARK TRACT 15 & 16 RIVERSIDED TERRACE	139.66				
002-10665-014	SWEARINGEN WILLIAM R	Lot 17,18 & PT 28 WHITE RIVER TIMBER TRAILS ESTATES 06-19-14 LOTS 17,18,PT 28(THE NORTH 60FT) WHITE RIVER TIMER TRAILS ESTATES	611.53				
002-10665-027	SWEARINGEN WILLIAM R	Lot 27,32 WHITE RIVER TIMBER TRAILS ESTATES 06-19-14 LOT 27,32 WHITE RIVER TIMBER TRAILS ESTATES	409.03				
002-10671-000	SWEARINGEN WILLIAM R	Lot 26 WHITE RIVER TIMBER TRAILS ESTATES 06-19-14 LOT 26 WHITE RIVER TIMBER TRAILS EST	206.51				
001-07989-002	SWEARINGEN WILLIAM R	06-19-14 1.25 Acres PT PLATTED (UNIMPROVED) HICKORY DRIVE AND PT DOGWOOD DRIVE 1.25 AC PART OF THE PLATTED (UNIMPROVED) HICKORY DRIVE, AND PART OF DOGWOOD LANE AS SHOWN ON PLAT SLIDE NO. 499, AND ON R.S. INST. NO. 438-2008, SAID PART LYING SOUTH OF LOT NO'S 28.29. AND 30, AND NORTH OF LOTS 27, 32, AND 31 OF WHITE RIVER TIMBER TRAILS ESTATES, SAID ROADS BEING MORE PARTICULARLY DESCRIBED AS FOLLOWS: STARTING AT THE NE CORNER OF LOT 30 OF SAID WHITE RIVER TIMBER TRAILS AS SHOWN ON R.S. INST. NO. 438-2006: THENCE SOUTH 02 DEGREES 17 MINUTES 34 SECONDS EAST FOR A DISTANCE OF 248.58 FEET TO A FOUND. ROD AT THE SE CORNER OF LOT 30, SAID POINT BEING ON THE NORTH LINE OF HICKORY DRIVE AND ON THE WEST SIDE OF DOGWOOD LANE. THE POINT OF BEGINNING: THENCE NORTH 75 DEGREES 21 MINUTES 32 SECONDS EAST FOR A DISTANCE OF 50.77 FEET TO A POINT ON THE WEST LINE OF LOT NO. 42, SAID POINT BEING ON THE EAST LINE OF DOGWOOD LANE;THENCE SOUTH 01 DEGREES 24 MINUTES 34 SECONDS EAST FOR A DISTANCE OF 45.90 FEET TO THE SW CORNER OF LOT 42: THENCE SOUTH 85 DEGREES 23 MINUTES 48 SECOND WEST FOR A DISTANCE OF 50.07 FEET TO THE NE CORNER OF LOT 31. SAID POINT BEING ON THE WEST LINE OF DOGWOOD LANE AT THE NORTH SIDE OF HICKORY DRIVE; THENCE WESTERLY ALONG THE SOUTH LINE OF HICKORY DRIVE THE FOLLOWING COURSES: THENCE SOUTH 73 DEGREES 30 MINUTES 54 SECONDS WEST FOR A DISTANCE OF 260.43 FEET: THENCE SOUTH 72 DEGREES 09 MINUTES 05 SECONDS WEST FOR A DISTANCE OF 205.64 FEET TO A FOUND IRON ROD; THENCE NORTH 76 DEGREES 35 MINUTES 17 SECONDS WEST FOR A DISTANCE OF 99.61 FEET TO A FOUND IRON .ROD: THENCE NORTH 15 DEGREES 40 MINUTES 00 SECONDS WEST FOR A DISTANCE OF 102.94 FEET TO A FOUND IRON ROD; THENCE NORTH 00 DEGREES 59 MINUTES 58 SECONDS EAST FOR A DISTANCE OF 190.02 FEET THENCE NORTH 51 DEGREES 17 MINUTES 50 SECONDS WEST FOR A DISTANCE OF 131.74 FEET; THENCE NORTH 77 DEGREES 04 MINUTES 33 SECONDS WEST FOR A DISTANCE OF 105.45 FEET TO A FOUND IRON ROD AT THE CORNER BETWEEN LOTS 26 AND 27: THENCE LEAVING SOUTH LINE OF ROAD RUN:THENCE NORTH 23 DEGREES 18 MINUTES 23 SECONDS EAST FOR A DISTANCE OF 51.63 FEET TO A POINT ON THE NORTH LINE OF HICKORY DRIVE, SAID POINT BEING ON THE SOUTH SIDE OF LOT NO. 28; THENCE SOUTHEASTERLY ALONG THE NORTH LINE OF HICKORY DRIVE THE FOLLOWING COURSES: THENCE SOUTH 77 DEGREES 04 MINUTES 33 SECONDS EAST OF A DISTANCE OF 105.45 FEET; THENCE SOUTH 51 DEGREES 17 MINUTES 50 SECONDS EAST FOR A DISTANCE OF 170.33 FEET TO A FOUND ROD AT THE CORNER BETWEEN LOTS 28-AND 29: THENCE CONTINUE THENCE SOUTH 00 DEGREES 59 MINUTES 58 SECONDS WEST FOR A DISTANCE OF 207.36 FEET TO A FOUND IRON ROD; THENCE SOUTH 14 DEGREES 44 MINUTES 23 SECONDS EAST FOR A DISTANCE OF 66.35 FEET TO A FOUND IRON ROD; THENCE SOUTH 76 DEGREES 35 MINUTES 17 SECONDS EAST FOR A DISTANCE OF 56.37 FEET; THENCE NORTH 71 DEGREES 56 MINUTES 29 SECONDS EAST FOR A DISTANCE OF 193.06 FEET TO A FOUND IRON ROD AT THE CORNER BETWEEN LOTS 29 AND 30; THENCE NORTH 76 DEGREES 21 MINUTES 32 SECONDS EAST FOR A DISTANCE OF 271.77 FEET TO THE SE CORNER OF LOT 30 AND THE POINT OF BEGINNING. TOGETHER WITH AND SUBJECT TO COVENANTS, EASEMENTS, AND RESTRICTIONS OF RECORD. SAID PROPERTY CONTAINS 1.25 ACRES MORE OR LESS.	105.25				
002-10670-000	SWEARINGEN WILLIAM RANDALL AND CASSANDRA						

001-09041-005	THOMPSON DAVID	19-20-14 BOAT DOCK LOCATED ON BULL SHOALS LAKE ZONE 2 DOCK #2002 SLIP #5	53.43	002-11234-003	TUCKER MICHAEL RAY	Lot TRACT 3 SOMER VIEW ACRES 16-21-13 5.18 Acres TRACT 3 SOMER VIEW ACRES	158.13
010-05619-000	THOMPSON JAMES L AND JEANETTE L THOMPSON	Lot 47,48,49,50 HOLIDAY HILLS EST 5 MOBILE HOME PARK 29-19-12 LOTS 47-50 HOLIDAY HILLS EST 5 MOBILE	171.95	001-00830-001	TURNER BRAD S AND MICHELE L TURNER AND THOMAS TURN	08-21-11 15.25 Acres PT. FRL W1/2 15.251 ACRES	26.54
002-05328-001	THOMPSON LEDA A TRUSTEE	Lot PT 5 HIGH RIDGE ADD 07-18-13 HIGH RIDGE SUB PT LOT 5	106.95	001-00830-003	TURNER BRADLEY S AND MICHELE L TURNER 1/2 AND THOM	08-21-11 18.01 Acres PT W 1/2 FRL 18.017	29.43
001-07283-102	THOMPSON SARAH J	13-21-13 2.78 Acres S 1/2 SE 1/4 SE 1/4 2.78 ACRES Part of the South Half of the Southeast Quarter of the Southeast Quarter (S1/2 SE1/4 SE1/4) of Section 13, Township 21 North, Range 13 West in Baxter County, Arkansas described as follows: Commence at the East 1/16 corner between said Section 13 and Section 24; then go along the south line of said S1/2 SE1/4 SE1/4 S 87°17'35" E, 291.87 feet; then go N 26°01'10" E, 23.10 feet to the centerline of County Road No. 38, and the point of beginning; then go along a fence N 26°01'10" E, 315.24 feet to a set 1/2" rebar with aluminum cap (PS 1180) at a fence corner; then go N 61°43'33" W, 481.29 feet to the centerline of said County Road No. 38; then go along said centerline the following courses: S 03°29'24" W, 74.94 feet; S 07°16'42" E, 157.01 feet along the chord of a curve to the left with a radius of 420.17 feet and length of 157.93 feet; S 18°02'48" E, 83.07 feet; S 40°42'08" E, 183.50 feet along the chord of a curve to the left with a radius of 238.19 feet and length of 188.37 feet; S 63°21'27" E, 139.68 feet to the point of beginning, containing 2.78 acres.	41.98	001-00848-000	TURNER BRADLEY S AND MICHELE L TURNER 1/2 AND THOM	17-21-11 180 Acres PT NW 1/4 140 ACRES AND NW NE 40 AC TOTAL 180 AC	259.18
001-09699-001	TILLEY CAROL L	13-21-14 40 Acres NW SW 40 AC	88.07	001-00830-000	TURNER BRADLEY S AND MICHELE L TURNER 1/2 AND THOM	08-21-11 67.7 Acres PT FRL SEC 67.697 ACRES M/L	105.95
001-08568-005	TILLEY CYNTHIA K	25-19-14 7.44 Acres Part of the SE 1/4 SW 1/4 Section 25, Township 19 N, Range 14 W, Baxter County, Arkansas, described as follows: Beginning at the NE corner of the SE 1/4 SW 1/4, thence S. 01°56'58" W 807.93 feet, thence S. 81°52'47" W 120.16 feet, thence S. 59°21'49" W 139.33 feet, thence S. 65°30'21" W 388.20 feet to a 3/8 inch rebar. Thence N. 01°51'49" E 1072.89 feet to a 3/8 inch rebar, thence S. 88°26'17" E 584.91 feet to the Point of Beginning. Together with and subject to a 60 foot road easement being 60 feet south of and parallel to the South line of the above described tract. LESS AND EXCEPT: Part of the SE 1/4 SW 1/4 of Section 25, Township 19 North, Range 14 West, Baxter County, Arkansas, being more particularly described as follows: Commencing at the Northeast corner of the said SE 1/4 SW 1/4 Section 25; thence South 01 degrees 56 minutes 58 seconds West for 807.93 feet to a point for corner; thence South 81 degrees 52 minutes 47 seconds West for 120.16 feet to the point of beginning; thence South 59 degrees 21 minutes 49 seconds West for 139.33 feet to a point for corner; thence South 65 degrees 30 minutes 21 seconds West for 388.20 feet to a found 3/8 inch rebar with cap; thence North 01 degrees 51 minutes 49 seconds East for 586.37 feet to a point for corner; thence South 88 degrees 03 minutes 02 seconds East for 465.86 feet to a point for corner; thence South 01 degrees 56 minutes 58 seconds West for 338.46 feet to the point of beginning. Together with a 60 foot road easement being 60 feet South of and parallel to the South line of the aforementioned tract.	36.92	002-03943-000	TURNER JOE AND BETH TURNER AND SHIRLEY KRISSY	Lot PT 5,6 Block Q DOGWOOD PARK 6 30-20-12 E 1/2 LOT 5 AND 6 BLOCK Q DOGWOOD PARK 6	49.15
001-08568-115	TILLEY JAMES D	25-19-14 5.01 Acres PT SE SW 5.01AC M/L AND EASEMENT All that part of the Southeast Quarter Southwest Quarter of Section 25, T-19-N, R-14-W, Baxter County, Arkansas, being more particularly described as follows: Commencing at the Northeast corner of the said SE1/4 SW1/4 Section 25; thence South 01 degrees 56 minutes 58 seconds West for 807.93 feet to a point for corner; thence South 81 degrees 52 minutes 47 seconds West for 120.16 feet to the point of beginning; thence South 59 degrees 21 minutes 49 seconds West for 139.33 feet to a point for corner; thence South 65 degrees 30 minutes 21 seconds West for 388.20 feet to a found 3/8 inch rebar with cap; thence North 01 degrees 51 minutes 49 seconds East for 586.37 feet to a point for corner; thence South 88 degrees 03 minutes 02 seconds East for 465.86 feet to a point for corner; thence South 01 degrees 56 minutes 58 seconds West for 338.46 feet to the point of beginning; together with a 60 foot road easement being 60 feet South of and parallel to the South line of the aforementioned tract.	89.15	001-05799-002	TURNER RICK L	24-19-13 IMPROVEMENT ONLY PT NW SW 24-19-13	294.26
001-08568-001	TILLEY JAMES D	25-19-14 5.22 Acres PT SE SW 5.22 ACRES M/L	30.31	001-00733-001	UNDERWOOD VIRGINIA L AND IDONIA ELLEN JONES	21-20-11 0.5 Acres PT NW SE 1/4 .50 ACRES	539.01
002-06468-000	TINER RICHARD F	Lot 70 SYCAMORE SPRINGS ESTATES 22-19-12 LOT 70 SYCAMORE SPRINGS ESTATES	175.72	007-01348-000	USSERY CULLEN D JR	Lot N 1/2 3, ALL 4 KEYS ADD 09-19-13 N 25 FEET LOT 3 & ALL LOT 4 KEYS ADD	507.96
001-08190-000	TINSLEY STEVEN C	15-19-14 1.1 Acres PT SW 1/4 NW 1/4 1.1 ACRE	56.65	010-01715-000	VACANT LAND GUYS LLC	Lot 258 BRIARCLIFF SEC 11 33-19-12 LOT 258 SEC 11 BRIARCLIFF	111.86
001-00116-000	TODD RICK, DAWNIA HOLLADAY-BEELER AND MARIA COOK	16-18-11 5.03 Acres PART W 1/2 NE & PT E 1/2 NW 5.03 ACRES Part of the South Half of the Northeast Quarter of the Northwest Quarter and part of the Northeast Quarter of the Northwest Quarter of Section 16, Township 18 North, Range 11 West, Baxter County, Arkansas, described as follows: From the CN one-sixteenth corner of said Section, thence South 37 degrees 37 minutes 39 seconds West 493.92 feet to the center line of Rodney Road for the point of beginning; thence South 58 degrees 04 minutes 49 seconds West along said center line 221.35 feet; thence leaving center line North 31 degrees 51 minutes 04 seconds West 541.63 feet to a three-eighths inch rebar; thence North 11 degrees 05 minutes 23 seconds West 471.69 feet to a three-eighths inch rebar; thence North 78 degrees 21 minutes 05 seconds East 238.73; thence South 05 degrees 31 minutes 32 seconds East 419.48 feet to a three-eighths inch rebar; thence South 42 degrees 55 minutes 57 seconds East 87.71 feet to the center line of a driveway; thence along the center line of driveway the following: South 39 degrees 31 minutes 13 seconds East 158.7 feet, South 32 degrees 43 minutes 33 seconds East 50.52 feet, South 26 degrees 13 minutes 15 seconds East 231.22 feet to the point of beginning, containing in aggregate 5.03 acres. Subject to the Northerly Half of Rodney Road right of way.	779.91	002-10663-000	VALENTE ROBERT	Lot 1 WHITE RIVER TIMBER TRAILS ESTATES 06-19-14 1.33 Acres LOT 1 WHITE RIVER TIMBER TRAILS EST	237.11
001-00425-301	TOOMEY BRIAN I AND AMY D TOOMEY	20-19-11 1.7 Acres Part of the Northeast Quarter (NE1/4) of the Northeast Quarter (NE1/4) of Section 20, Township 19 North, Range 11 West, Baxter County, Arkansas, described as follows: From the Southeast corner of the NE1/4 NE1/4 of Section 20, North 88° 22' 00" West 22.40 feet to a 3/8 inch rebar; thence North 88° 22' 00" West 37.42 feet to a 3/8 inch rebar; thence North 16° 23' 00" West 212.29 feet to a one-half inch rebar, said point being the Northeast corner of the Paul R. Winn tract as shown by Warranty Deed filed December 31, 1996, as Instrument No. 12022-96, said point also being the Point of Beginning for the tract herein described; thence North 16° 24' West along an existing fence line 165 feet to a point on the South line of a 50 foot access easement as shown on a Survey recorded as Instrument No. RS-396-94; thence North 88° 57' West along the South line of said 50 foot easement 252.5 feet to a point; thence South 27° 46' East 235.0 feet to the North line of the Paul R. Winn tract; thence North 76° 38' 45" East along the North line of the Winn tract 194.9 feet to the Point of Beginning. LESS AND EXCEPT a part of the Northeast Quarter (NE1/4) of the Northeast Quarter (NE1/4) of Section 20, Township 19 North, Range 11 West, Baxter County, Arkansas, described as follows: Commencing at the Southeast corner of said NE1/4 NE1/4, thence North 88° 20' 45" West 59.82 feet; thence North 16° 23' 20" West 212.33 feet to the Point of Beginning; thence South 76° 40' 43" West 171.07 feet; thence North 10° 49' 23" West 204.31 feet; thence South 88° 57' 00" East 158.43 feet; thence South 16° 20' 20" East 165.03 feet to the Point of Beginning. ALSO: Part of the Northeast Quarter (NE1/4) of the Northeast Quarter (NE1/4) of Section 20, Township 19 North, Range 11 West, Baxter County, Arkansas, described as follows: From the Southeast corner of the NE1/4 NE1/4 of Section 20, North 88° 22' 00" West 22.40 feet to a 3/8 inch rebar; thence North 88° 22' 00" West 37.42 feet to a 3/8 inch rebar; thence North 16° 23' 00" West 212.29 feet to a one-half inch rebar, said point being the Northeast corner of the Paul R. Winn tract as shown by Warranty Deed filed December 31, 1996, as Instrument No. 12022-96; thence North 16° 24' West along an existing fence line 165 feet to a point on the South line of a 50 foot access easement as shown on a Survey recorded as Instrument No. RS-396-94; thence North 88° 57' West along the South line of said 50 foot easement 252.5 feet to a Point of Beginning for the tract herein described; continue thence North 88° 57' West along the South line of said 50 foot access easement 289.1 feet, more or less, to a point on the East right of way line of County Road No. 93; thence along said East right of way line the following courses: South 32° 05' 09" East 127.8 feet; thence South 41° 04' 02" East 201.44 feet to the Northwest corner of said Paul R. Winn tract; thence leaving said East right of way line, run North 76° 38' 45" East along the North line of the Winn tract 203.41 feet, more or less; North 27° 46' West 235.0 feet to the Point of Beginning. SUBJECT TO a 50 foot road easement in the Northeast Quarter (NE1/4) of the Northeast Quarter (NE1/4) of Section 20, Township 19 North, Range 11 West, Baxter County, Arkansas, described as follows: From the Southeast corner of the NE1/4 NE1/4 of Section 20, go North 88° 22' 00" West 419.00 feet to a 3/8 inch rebar on the Easterly right of way of County Road No. 93; then go along said right of way North 41° 04' 02" West 134.55 feet to a 3/8 inch rebar, the Point of Beginning of the easement being described; then continue along said right of way North 41° 04' 02" West 56.47 feet; then go North 76° 38' 45" East 216.83 feet; then go South 27° 46' 00" East 51.62 feet to a 3/8 inch rebar; then go South 76° 38' 45" West 203.42 feet to the Point of Beginning.	161.10	002-10664-000	VALENTE ROBERT	Lot 2 WHITE RIVER TIMBER TRAILS ESTATES 06-19-14 1.44 Acres LOT 2 WHITE RIVER TIMBER TRAILS EST	206.51
001-00436-001	TOOMEY RICK	21-19-11 BOAT HSE DOCK LOCATED 21-19-11 LOCATED ON NORFORK LAKE UNZONED AREA DOCK FLOATING HOUSE	292.13	005-00203-000	VAN KIRK CRAIG A	Lot PT 9 REEDS ADD TO GASSVILLE 33-19-14 PT LOT 9 REEDS ADD TO GASSVILLE	580.47
001-04557-004	TOTH MICHAEL S	10-18-13 7.24 Acres PT. SE NW & PT. NE NW 7.24 AC & PT TR 2B OR TRACT 2A SHADY GROVE RANCHETTES	87.83	005-00208-000	VAN KIRK CRAIG A	Lot PT 2 SHOEMAKERS ADD 28-19-14 PT LOT 2 SHOEMAKERS ADD TO GASSVILLE	45.40
001-06097-000	TRAPANI PASQUAL A AND HELEN T TRAPANI TRUSTEES	34-19-13 10.5 Acres PT SE SW & PT SW SE & PT NE NW & PT NW NE SEC 3 TWP 18 RANGE 13 10.5 ACRES M/L	20.26	005-00202-011	VAN KIRK DARREL AND VAN KIRK CRAIG A	Lot 11 REEDS ADD TO GASSVILLE 33-19-14 LOT 11 REED'S ADDITION TO GASSVILLE	128.20
001-00217-104	TUCKER KEVIN AND ELIZABETH TUCKER	20-18-11 10.61 Acres PT W 1/2 SW 1/4 10.61 ACRES TRACT 4 Part of the West 1/2 Southwest 1/4 of Section 20, Township 18 North, Range 11 West, Baxter County, Arkansas, described as follows: From the SE corner of the W 1/2 SW 1/4, thence North 02°17'00" East along the East line thereof 389.81 feet; Thence North 87°40'35" West, 1107.52 feet to the centerline of County Road No. 249; Thence along centerline the following: South 13°39'11" West, 95.32 feet; South 19°31'33" West, 77.28 feet; South 34°56'40" West, 95.45 feet; South 44°22'02" West, 144.99 feet; South 35°20'37" West, 19.64 feet; Thence leaving said centerline South 02°10'49" West, 17.99 feet to the SW corner of Section 20, Township 18 North, Range 11 West; Thence South 87°40'35" East, 1308.59 feet to the point of beginning.	57.27	009-00049-031	VANCE JEFFREY G AND JEFFREY P MCWHORTER	Lot PT 31, 32 HI-LO ACRES 1ST ADD 09-18-12 S 1/2 LOT 31 AND 32 HI-LO ACRES 1ST ADD	281.81
				002-11041-000	VANGUARD PROPERTIES LIMITED PARTNERSHIP	Lot 20 EDEN POND 10-20-13 LOTS 20 EDEN POND SUB	66.01
				002-07568-000	VANVANKENBURG CAROL S AND MARY JO RHODES	Lot 15 Block 8 LAKEVIEW ADD 13-20-12 LOT 15 BLK 8 LAKEVIEW ADD	18.93
				009-00084-001	VASQUEZ JUSTICE JACOB SUCCESSOR TRUSTEE	Lot 4,3 PINE VIEW ACRES 05-18-12 LOT 4,3 PINE VIEW ACRES	293.78
				001-09257-101	VAZQUEZ JOSE	22-20-14 IMPROVEMENT ONLY LOT 40 COUNTRY LIFE MOBILE PARK	53.05
				001-06657-001	VAZQUEZ JOSE AND LINDA VAZQUEZ	27-20-13 3.5 Acres A part of the W1/2 NW1/4 of Section 27, Township 20 North, Range 13 West, described as follows: Beginning at the North 1/16 corner, run thence East 270 feet, more or less, to an iron pin, thence continue East 200 feet, more or less, to the West Right of Way of Highway No. 201. Thence run South with said Right of Way, 290 feet, more or less, to an iron pin. Run thence West, on a line parallel with the South line of the NW1/4 NW1/4, 347 feet, more or less to a point. Thence run Northwesterly to the North 1/16 corner and the point of beginning. Subject to an easement along the existing driveway along the NE corner of the property. Said easement is for the exclusive use of Sandra Jo DeWitt, as described in Correction Warranty Deed filed December 18, 1987, as Instrument No. 7908-87 of the records of Baxter County, Arkansas.	827.09
				001-09530-000	VAZQUEZ JOSE R AND LINDA VAZQUEZ	30-20-14 0.5 Acres PT SE NW OR TRACT 16	516.40
				001-09531-000	VAZQUEZ JOSE R AND LINDA VAZQUEZ	30-20-14 0.5 Acres PT SE NW & PT NE SW & PT SE NW & P NE SE	28.46
				001-06280-001	VELDHUIS JOHANNES TRUSTEE	10-20-13 0.01 Acres PT NW NE .01 AC M/L	5.62
				002-07155-000	VERNON OSCAR ETUX	Lot 21 Block 2 FLINT LOCK RIDGE ADD 19-20-11 LOT 21 BLK 2 FLINT LOCK RIDGE ADD	14.83
				001-08908-003	VIERLING MICHAEL R AND KAREN E VIERLING	13-20-14 2.65 Acres PT SW NE TRACT A 2.65 ACRES	506.73
				010-02487-317	VILLAFUERTE EMILIO A ETUX	Lot 317 BRIARCLIFF SEC 16 04-18-12 LOT 317 SECTION 16 BRIARCLIFF	129.45
				001-08956-000	VILLALVAZO SHYANNE	14-20-14 8.8 Acres Part of the West Half (W1/2) of the Southwest Quarter (SW1/4) of the Southwest Quarter (SW1/4) of Section 14, Township 20 North, Range 14 West, Baxter County, Arkansas, described as follows: Begin at the Northwest corner of the SW1/4 SW1/4 of Section 14 and run thence East on the forty line 49 feet to the East R/W line of Highway 5; thence South 01° 40' West along the R/W line 20 feet to a Point of Beginning; continue South 01° 40' West 640.3 feet; thence North 88° 17' East 588 feet; thence North 01° 14' East 668.3 feet to the South R/W line of county road; thence South 87° 28' West along the R/W line 583 feet to the Point of Beginning.	519.25
				007-01545-000	VILLALVAZO SHYANNE E	Lot 12, PT 13 Block 8 LANGSTONS ADD 1 04-19-13 ALL OF LOT 12 IN BLOCK 8 IN FIRST ADDITION TO LANGSTONS SUBDIVISION, EXCEPT THE EAST 43 FEET THEREOF, ACCORDING TO THE RESURVEY AND REVISION MADE ON MAY 23, 1966, AS SHOWN BY THE RECORDED PLAT THEREOF. ALSO, A PART OF LOT 13 BLOCK 8 IN THE FIRST ADDITION TO LANGSTONS AS SHOWN BY THE RECORDED PLAT THEREOF, REVISED MAY 23, 1966, BOUNDED AND DESCRIBED AS FOLLOWS: BEGINNING AT THE SE CORNER OF SAID LOT 13 AND RUN THENCE NORTH 50 FEET TO A POINT RUN THENCE IN A SW DIRECTION IN A STRAIGHT LINE TO A POINT 30 FEET WEST OF THE SE CORNER OF SAID LOT 13 ON THE SOUTH LINE THEREOF; RUN THENCE EAST 30 FEET TO THE POINT OF BEGINNING.	632.76
				002-06174-000	VOLNER JOSHUA K AND BRANDY D VOLNER	Lot PT E LAKESIDE TERRACE 19-20-12 PT TRACT E LAKESIDE TERRACE	619.35
				001-07323-214	VONSTRALENDORFF GABRIELA AND ANNA E GILLEY	18-21-13 10 Acres PT E /12, E 1/4 TRACT 14 COUNTRY VIEW ACRES	10 AC M/L 18.61
				002-03553-000	WAGGONER WILMA MARIE	Lot 35 Block 6 DOGWOOD PARK 2 20-20-12 LOTS 35 BLK 6 DOGWOOD PARK 2	19.44
				001-03719-001	WAKE HEATHER M	35-21-12 4.39 Acres TRACT B: PART OF THE SE1/4 SW1/4 OF SEC. 35 T21N R12W BAXTER COUNTY, ARKANSAS, DESCRIBED AS FOLLOWS: BEGINNING AT THE SW CORNER OF THE SE1/4 SW1/4, THENCE N 00° 28' 39" W 116.74 FEET, THENCE N 77° 58' 19" E 667.71 FEET, THENCE N 60° 55' 13" E 64.30 FEET, TO THE RIGHT OF WAY OF OLD HIGHWAY 101, THENCE ALONG SAID RIGHT OF WAY ALONG A CURVE TO THE LEFT WITH A RADIUS OF 1825.20 FEET, A ARC LENGTH OF 472.17 FEET, A DELTA ANGLE OF 14° 49' 19", AND A CHORD BEARING AND DISTANCE OF S 48° 40' 39" E 470.85 FEET, THENCE LEAVING SAID RIGHT OF WAY N 88° 43' 03" W 1062.14 FEET, TO THE POINT OF BEGINNING. CONTAINING 4.39 ACRES.	139.20
				010-02304-000	WALDEN KENDALL H SR AND RETHA F WALDEN TRUSTEES	Lot 285 BRIARCLIFF SEC 14 04-18-12 LOT 285 SEC 14 BRIARCLIFF	129.45
				002-05310-000	WALDO NORMAN	Lot 12 HIGH PARK ADD 04-18-13 5.03 Acres LOT 12 HIGH PARK	85.89
				007-15009-001	WALKER ANITA TRAIL AND REBECCA ROPER	35-20-13 0.4 Acres PT NW 1/4 SE 1/4 OR TRACT C 0.40 ACRES	61.98
				001-07323-109	WALKER DAVID C	17-21-13 IMPROVEMENT ONLY PT NW SE & PT FRL W 1/2 NE 17-21-13 18.46 ACRES M/L (AKA TRACT 2)	48.53
				001-00558-022	WALKER JOHNNY M	07-20-11 0.43 Acres PART OF THE SW 1/4 FRL NW 1/4 .43 ACRE That part of the Southwest Quarter of the Fractional Northwest Quarter of Section 7, Township 20 North, Range 11 West, described as follows: Beginning at the Southwest corner of said tract, run thence North 980 feet; run thence North 80 degrees 51 minutes East 188 feet; run thence North 54 degrees East 100 feet; run thence South 83 degrees 50 minutes East 556 feet; run thence South 60 feet; run thence South 83 degrees 50 minutes East 95 feet; run thence South 370 feet to the true point of beginning for the tract herein described; run thence South 120 feet; run thence South 64 degrees 12 minutes East 133 feet; run thence North 178 feet; run thence West 120 feet to the true point of beginning.	1,348.20
				001-02518-002	WALKER'S PRIVATE DOCK	01-20-12 BOAT DOCK LOCATED ON 1-20-12 LOCATED ON NORFORK LAKE ZONE 23 DOCK #5270	864.37
				003-00976-000	WALLIS ALLEN LIFE ESTATE BETTY LOU MORRISON	30-16-13 1 Acres PT NE 1/4 NW 1/4 1AC	46.78
				010-02183-000	WALTER STACEY LEE	Lot 54 BRIARCLIFF SEC 14 04-18-12 LOT 54 SEC 14 BRIARCLIFF	119.92
				001-02940-000	WAMOCK JOHN AND BEKKA WAMOCK	24-20-12 1.6 Acres That part of the Southeast Quarter of the Southeast Quarter of Section 24, Township 20 North, Range 12 West, bounded and described as follows: Beginning on the East line of said forty where the North right of way line of U.S. Highway 62 intersects said East line of said forty, run thence West 85 feet along the North right of way line of Highway 62 to a point of beginning, continue thence West along North right of way of Highway 62, 75 feet to a point, run thence North to the North line of said forty, run thence East 75 feet to a point, run thence South to the North right of way of said Highway 62 and the point of beginning.	70.09
				002-08111-000	WARD WAYNE M	Lot 15 Block 4 TOWER GROVE SUB NLE 21-20-11 LOT 15 BLK 4 TOWER GROVE SUBDIVISION	9.72
				002-11022-052	WASLEWSKI MAREK D	Lot 52 PLEASANT RIDGE 18-21-13 TRACT 52 PLEASANT RIDGE SUB	59.37
				002-05744-000	WATKINS BOBBIE JO & JOSHUA BROTHERTON	Lot 12 INDIAN HILLS EST 30-21-11 LOT 12 INDIAN HILLS ESTATES	26.79
				007-03253-003	WATSON RANDALL K	Lot 3,4 BUENA VISTA 05-19-13 0.59 ACRES LOT 3 AND 4 BUENA VISTA	1,041.22
				007-14250-000	WATSON RANDALL K	05-19-13 4.01 Acres PT SW NE & PT NW SE 4.01 ACRES	272.23
				001-07888-014	WATTS JUSTIN	03-19-14 IMPROVEMENT ONLY LOT 15 AUTJUMN ACRES 3-19-14 (PREVIOUS LOT 14)	38.43
				001-06226-000	WAYLAND RYAN J AND SHARI L WAYLAND	06-20-13 13.04 Acres PT SW SE 13.04 ACRES Part of the Southwest 1/4 of the Southeast 1/4 of Section 6, Township 20 North, Range 13 West, Baxter County, Arkansas, described as follows: Beginning at the 1/4 corner between Sections 6 and 7, run thence North 1° 41' 04" East, 502.52 feet; thence North 82° 12' 22"	

		East, 568.85 feet to the center of Hutch Creek; thence along the center of creek, South 27° 07' 52" East, 100.98 feet; thence South 56° 59' 32" East, 198.40 feet; thence South 67° 01' 35" East, 185.08 feet; thence South 33° 43' 15" East, 138.81 feet; thence South 86° 04' 09" East, 190.32 feet; thence North 61° 28' 27" East, 72.18 feet; thence North 31° 26' 48" East, 88.16 feet; thence South 1° 27' 45" West, along East line of forty, 328.91 feet to the Southeast corner of Southwest 1/4 Southeast 1/4 of Section 6; thence North 88° 20' 48" West, along South line of forty, 1329.7 feet to the point of beginning. Being shown on a Survey by Warren H. Goforth, R.L.S. No. 59, filed February 16, 1979 in Rural Survey Book G at page 139. Subject to a road easement 50 feet in width as described in a Survey for Ronald G. Stone, filed December 1, 1978, in Rural Survey Book G at page 142.			
010-02434-143	WEAVERS PROFESSIONAL SERVICES INC	Lot 143 BRIARCLIFF SEC 16 04-18-12 LOT 143 SEC.16 BRIARCLIFF	119.32	001-08161-000	WHITE TONYA A
002-03201-000	WEBB NATHAN, SHELLY WEBB, DONALD WEBB, AND DONNA W	Lot PT 3,2 Block A DIAMOND BAY ADD 1 13-19-12 PT LOT 3 AND LOT 2 BLOCK A 1ST ADDITION TO DIAMOND BAY SUB AND 1/3 INT. IN WATER SYSTEM	152.01	001-02365-000	WHITE TONYA A
002-10832-000	WEBB SANDRA L TRUSTEE	Lot 1 WOODLAND TERRACE FARMS 17-20-11 TRACT 1 WOODLAND TERR FARMS	74.37	010-02392-000	WHOLESALE LAND USA
001-00649-000	WEBB SANDRA L TRUSTEE	16-20-11 6 Acres THAT PART OF THE SW1/4 SW1/4 OF SECTION 16, TOWNSHIP 20 NORTH, RANGE 11 WEST, DESCRIBED AS FOLLOWS: BEGINNING AT THE SW CORNER OF SAID FORTY, RUN EAST 420 FEET; NORTH, 420 FEET; WEST 420 FEET; SOUTH 420 FEET, CONTAINING 4 ACRES MORE OR LESS. AND THAT PART OF THE SW1/4 SW1/4 SECTION 16, TOWNSHIP 20 N., R. 11 WEST, BOUNDED AND DESCRIBED AS FOLLOWS: BEGINNING AT THE SOUTHWEST CORNER OF SAID FORTY, RUN THENCE NORTH 420 FEET TO POINT OF BEGINNING; RUN THENCE EAST 420 FEET; THENCE NORTH 210 FEET; THENCE WEST 420 FEET; RUN THENCE SOUTH 210 FEET TO THE POINT OF BEGINNING, CONTAINING 2 ACRES MORE OR LESS.	596.54	010-02370-000	WHOLESALE LAND USA
001-00736-005	WEBB SANDRA L TRUSTEE	21-20-11 0.5 Acres PART OF THE NW NW OF SECTION 21, TOWNSHIP 20N, RANGE 11 WEST BEING MORE PARTICULARLY DESCRIBED AS FOLLOWS: STARTING AT THE NW CORNER OF SAID NW NW RUN EAST ALONG THE NORTH LINE THEREOF; 862 FEET TO POB FOR THIS TRACT HEREIN DESCRIBED, CONTINUE EAST 469 FEET MORE OR LESS TO THE NE CORNER OF SAID FORTY; THEN SOUTH 169 FEET TO A POINT, THEN WESTERLY 563 FEET TO A POINT ON THE EAST SIDE OF COUNTRY ROAD 230, THEN NORTHERLY ALONG COUNTRY ROAD 230 169 FEET TO THE POB. LESS AND EXCEPT: PART OF THE NWNW OF SEC 21, TOWNSHIP 20 N, RANGE 11WEST BEING MORE PARTICULARLY DESCRIBED AS FOLLOWS: STARTING AT THE NW CORNER OF SAID NW NW RUN EAST ALONG THE NORTH LINE THEREOF; 290 FEET TO THE POINT OF BEGINNING FOR THE TRACT HEREIN DESCRIBED; CONTINUE EAST 562 FEET MORE OR LESS, TO A POINT ON THE WEST SIDE OF COUNTRY ROAD 230 THENCE RUN IN A SOUTHWESTERLY DIRECTION ALONG WEST OF COUNTRY ROAD 230 635 FEET, MORE OR LESS TO THE POINT OF INTERSECTION WITH THE NORTHWESTERLY SIDE OF COUNTRY ROAD 46 THENC RUN IN A NORTHWESTLY DIRECTION ALONG THE NORTH NORTHWESTERLY SIDE OF SAID COUNTY ROAD 46 165 FEET TO A POINT; THENCE RUN NORTHEASTERLY 270 FEET MORE OR LESS TO POB. LESS AND EXCEPT: PART OF THE NW NW OF SEC 21, TOWNSHIP 20 N, RANGE 11WEST BEING MORE PARTICULARLY DESCRIBED AS FOLLOWS: STARTING AT THE NW CORNER OF SAID NW NW RUN EAST ALONG THE NORTH LINE THEREOF 862 FEET TO A POINT OF BEGINNING FOR THIS TRACT HEREIN DESCRIBED CONTINUE EAST 469 FEET MORE OR LESS TO THE NORTHEAST CORNER OF SAID FORTY THE SOUTH 169 FEET FEET TO A POINT THEN WESTERLY 563 FEET TO A POINT ON THE EAST SIDE OF COUNTRY ROAD 230; THEN NORTHERLY ALONG COUNTRY ROAD 230, 169 FEET TO THE POINT OFBEGINNING. LESS AND EXCEPT: PART OF THE NW NW OF SEC 21, TOWNSHIP 20 N, RANGE 11WEST BEING MORE PARTICULARLY DESCRIBED AS FOLLOWS: STARTING AT THE NW CORNER OF SAID NW NW THENCE EAST ALONG THE NORTH LINE THEREOF 874.35 FEET TO THE EAST SIDE OF COUNTRY ROAD 230THENCE IN A SOUTHWESTERLY DIRECTION ALONG THE EAST SIDE OF COUNTRY ROAD 230 THE FOLLOWING COURSES; S 25° 59' 15" W 73.44 FEET S 28° 53' 29" W 29.64 FEET, S 33° 45' 29" W 60.11FEET, S 45° 17' 55" W 5.80 FEET, TO THE POB. THENCE CONTINUE INA SOUTHWESTERLY DIRECTION ALONG SAID EAST SIDEOF COUNTRY ROAD 230 THE FOLLOWING COURSES; S 45° 17' 55" W 57.90 FEET S 57° 03' 44" W 145.74 FEET. S 65° 45' 03" WEST 41.09 FEET, S 80° 05' 56" W 52.51 FEET, S 89° 24; 11" W 79.94 FEET, S 71° 58; 55" W 28.78 FEET, S 55° 16' 20" W 23.25 FEET S 34° 13' 57" W 25.68 FEET S 26° 45' 24" W 12.71 FEET TO THE INTERSECTIONOF THE EAST LINE OF COUNTRY ROAD 230, AND THE NORTHWLY LINE OF COUNTRY ROAD 46, THENCE ALONG THE NORTH-ERLY LINE OF COUNTRY ROAD NO 46 THE FOLLOWING COURSES; S 62° 51' 12" E 389.58 FEET, S 52° 29' 25" E 98.24 FEET, S 59° 05' 39" E 61.07 FEET TO A 3/8" REBAR, THENCE N 0° 53' 24" E 153.85 FEET, TO A 3/8" REBAR, THENCE N 87° 30' 18" S27.22 FEET TO THE POB. CONTAINING 5.7 ACRES. LESS AND EXCEPT: PART OF THE NW NW OF SEC 21, TOWNSHIP 20 N, RANGE 11WEST BEING MORE PARTICULARLY DESCRIBED AS FOLLOWS: FROM THE SE CORNER OF THE NW NW THENCE N 0°46' 17" EAST 649.99 FEET TO A 3/8" REBAR FOR THE POINT OF BEGINNING;THENCE NORTH 89° 11' 39" WEST 364.98 FEET TO A 3/8" REBAR ON THE NORTHERLY LINE OF COUNTRY ROAD 46; THENCE ALONG SAID LINE THE FOLLOWING COURSES; NORTH 50° 36' 10" WEST 27.92 FEET; NORTH 57° 02' 34" WEST, 65.09 FET TO A 3/8" REBAR THENCE LEAVING SAID LINE, NORTH 56° 40' 41" EAST, 534.47 FEET TO A 3/8" REBAR; THENCE SOUTH 0° 53' 24" WEST 351.92 FEET TO THE POINT OF BEGINNING LESS AND EXCEPT: Part of the Northwest Quarter of the Northwest Quarter of Section 21, Township 20 North, Range 11 West, Baxter County, Arkansas, described as follows: Beginning at the Southeast corner of the Northwest Quarter of the Northwest Quarter, go along the forty line North 00°46'28" East, 650.00 feet; then go North 89°13'32" West, 365.07 feet to the East right of way line of County Road No. 46 (Cumi Road); then along said right of way line South 56°55'23" East, 14.30 feet; South 47°24'49" East, 107.68 feet; South 35°39'12" East, 177.67 feet; South 24°38'25" East, 137.55 feet; South 16°53'53" East, 152.17 feet; South 14°21'55" East, 164.88 feet; then leaving said right ofway line North 88°26'17" East, 18.95 feet to the point of beginning.			
007-00781-000	WEBER CHRISTINA I	Lot 10 Block 2 EVERGREEN ESTATES 10-19-13 LOT 10 BLK 2 EVERGREEN EST	289.91	001-06132-000	WILLIS WALT W
001-06068-002	WEIMER DANIEL AND WILLIAM WEIMER	33-19-13 1 Acres PT SE SW 1.0AC A part of the SE1/4 of the NW1/4 of Section 33, Township 19 North, Range 13 West, Baxter County, Arkansas, described as follows: Begin at the Northeast corner of said SE1/4 NW1/4 and run thence South 02 degrees 25 minutes 00 seconds West, 96.60 feet; thence South 83 degrees 07 minutes 00 seconds West, 350.00 feet; thence North 02 degrees 02 minutes 00 seconds East, 130.00 feet; thence South 83 degrees 37 minutes 00 seconds West, 351.00 feet; thence South 07 degrees 36 minutes 00 seconds East, 287.30 feet to the point of beginning of the tract herein described; thence North 89 degrees 33 minutes 58 seconds East, 331.00 feet; thence South 07 degrees 36 minutes 00 seconds East, 132.00 feet; thence South 89 degrees 33 minutes 58 seconds West, 331.00 feet; thence North 07 degrees 36 minutes 00 seconds West, 132.00 feet to the point of beginning. Said property contains 1.00 acres more or less.	65.41	001-08321-002	WILLOUGHBY JAY AND KATHRYN B
007-14742-000	WELCH PEGGY JO	09-19-13 0.43 Acres Part of the NW 1/4 of the SE 1/4 of Section 9, Township 19 North, Range 13 West, Baxter County,, Arkansas, more particularly described as follows: Commencing at a nail in asphalt being accepted as the Southwest corner of said NW 1/4 of the SE 1/4; run thence South 88 degrees 12 minutes 10 seconds East, a distance of 26.50 feet to the East right of way line of Arkansas State Highway 201 as established by AHTD Job 090319; run thence along said right of way line North 02 degrees 28 minutes 25 seconds East, a distance of 111.04 feet to a R/W monument and the point of beginning of tract being described; thence continue along said right of way line North 02 degrees 28 minutes 25 seconds East, a distance of 43.13 feet to a R/W monument; run thence North 00 degrees 49 minutes 14 seconds East, a distance of 51.79 feet to a R/W moumment; thence leaving said right of way line, South 89 degrees 03 minutes 42 seconds East, a distance of 180.63 feet to a 1/2 inch rebar with Cap #1655; run thence South 02 degrees 59 minutes East, a distance of 95.35 feet to a 3/8 inch rebar; run thence North 88 degrees 59 minutes 38 seconds West, a distance of 188.21 feet to the point of beginning. Being shown on a Survey by Ellington Engineering Services, LLC, dated November 9, 2017 and filed November 21, 2017 as instrument number L201710148.	452.01	001-07323-003	WILLIS KEVIN C, TRACER L DAVIS, HEATH R DAVIS, AND
002-07492-000	WENTZEL MARY K TRUSTEE	Lot 3 Block 3 LAKEVIEW ADD 13-20-12 LOT 3 BLK 3 LAKEVIEW ADD	18.93	001-00143-001	WILSON SAMUEL RAY TRUSTEE
010-01317-000	WERGER JODY AND DON WERGER	Lot 107 BRIARCLIFF SEC 10 33-19-12 LOT 107 SEC 10 BRIARCLIFF	119.92	002-07394-000	WINDES CARTER D
001-03059-000	WHEATE C JASON AND DAVOR AND BERTA SIMIC	26-20-12 0.1 Acres PT W 1/2 NE 1/4 .10 ACRE	504.08	001-04269-000	WINDOLPH JOHN F JR
002-00127-000	WHISENANT KEN	Lot 39,40 BAY TERRACE 12-20-12 LOTS 39 & 40 BAY TERRACE	25.07	002-11136-000	WINELAND ARTHUR E AND MARY D
002-07088-000	WHITE ALVIN	Lot 17 Block 3 FIRST ADDITION NLE 19-20-11 LOT 17 BLK 3 1ST ADD NLE	14.23	002-09337-000	WINELAND ARTHUR E AND MARY D
002-07086-000	WHITE ALVIN E	Lot 14,15 Block 3 FIRST ADDITION NLE 19-20-11 LOTS 14 & 15 BLK 3 1ST ADD NLE	159.15	002-09337-005	WINELAND ARTHUR E AND MARY D
002-07087-000	WHITE ALVIN EARL	Lot 16 Block 3 FIRST ADDITION NLE 19-20-11 LOT 16 BLK 3 1ST ADD NLE	14.23	001-00585-000	WINELAND TERRY JOE
002-07062-000	WHITE ANTHONY KEITH	Lot 20,21 Block 2 FIRST ADDITION NLE 19-20-11 LOT 20 BLK 2 1ST ADD NLE	25.07	001-08846-000	WINSLOW CHRISTOPER
005-02874-000	WHITE BUCK E SR LIFE ESTATE AND TANYA ANN WHITE	33-19-14 0.75 Acres PT NE NW .75 ACRE	444.38	001-09034-002	WOLLERT WALDEMAR
001-06187-000	WHITE EVERETT RAY	03-20-13 1.5 Acres PT SE 1/4 NE 1/4 1.50 ACRES	20.64	001-08835-000	WOLLERT WALDEMAR TRUSTEE
001-02599-002	WHITE KEITH	09-20-12 1.8 Acres Part of the Northeast Quarter (NE1/4) of the Northeast Quarter (NE1/4) of Section 9, Township 20 North, Range 12 West, Baxter County, Arkansas, described as follows: Beginning at the Northeast corner of said Section 9, a Baxter County Monument; thence South 01° 46' 31" West 200.00 feet along the East line of said NE1/4 NE1/4 to a 3/8 inch rebar; thence North 88° 35' 39" West 253.92 feet to a 3/8 inch rebar; thence South 84° 01' 11" West 108.90 feet to a 3/8 inch rebar;		002-07708-000	WOMELDUFF JAMES C IV AND CHERI WOMELDUFF
				002-07165-000	WOOD HARRY
				010-05436-000	WOODARD VAN
				010-05439-000	WOODARD VAN
				010-05447-000	WOODS DANNY AND GENNY WOODS NOC DON E
				008-00127-000	WOODS ROY ESTATE
				001-05127-013	WOODSMALL JAE
				002-07934-000	WORLEY CAROL GENE
				010-00436-000	WRIGHT LORETTA
				001-04189-000	WYATT MICHAEL R AND KATHLEEN D WYATT
					thence North 83° 15' 43" West 150.65 feet to a 3/8 inch rebar on the East R/W line pf Arkansas State Highway No. 101; thence North 28° 49' 14" East 117.12 feet along said R/W line to a 3/8 inch rebar; thence leaving R/W run thence South 78° 06' 12" East 92.28 feet to a 3/8 inch rebar; thence North 83° 09' 05" East 76.25 feet to a 3/8 inch rebar; thence North 03° 27' 48" East 101.88 feet to a 3/8 inch rebar on the North line of said NE1/4 NE1/4; thence South 88° 36' 30" East 289.43 feet to the Point of Beginning. TOGETHER WITH a driveway easement as set forth in Instrument No. 13571-2007. Being shown on Survey recorded January 28, 2005, as Instrument No. RS-19-05.
					762.52
					240.43
					28.69
					119.32
					111.26
					111.26
					115.14
					53.13
					731.46
					25.07
					279.45
					101.66
					35.72
					13.29
					372.86
					25.86
					180.90
					35.31
					50.69
					65.45
					706.15
					1,544.04
					517.35
					267.25
					778.57
					45.01
					101.80
					35.31
					14.83
					1130.10
					11.52
					1,432.42
					158.90
					48.64
					14.83
					154.47
					22-18-13 17.69 Acres (LEGAL ALSO DESCRIBES 002-06725-000 IN LONE ROCK

(SUB) The land hereinafter referred to is situated in the Town of Lone Rock, county of Baxter, State of AR, and is described as follows: Part of the NE 1/4 SW 1/4, NW 1/4 SE 1/4, SE 1/4 SW 1/4 and a part of the SW 1/4 SE 1/4 of Section 22, Township 18 North, Range 13 West of the Fifth Principal Meridian, Right Bank of White River, Baxter County, Arkansas, more particularly described as follows: Commencing at a found mound of stones at the Center Quarter corner of said Section 22; thence along the East line of said NE 1/4 SW 1/4, South 01 degrees 38 minutes 49 seconds West 1117.05 feet; thence South 88 degrees 57 minutes 08 seconds East 101.84 feet to a point on the Westerly right of way line of Lone Rock Drive and the point of beginning; thence along said Westerly right of way line and along the East line of Blocks 4 and 5 of the Town of Lone Rock, Arkansas, South 05 degrees 16 minutes 24 seconds East 614.96 feet to the Southeast corner of said Block 5; thence along the South line of said Block 5, North 88 degrees 26 minutes 36 seconds West 210.00 feet to the Southwest corner of said Block 5; thence along the West line of said Block 5, North 05 degrees 31 minutes 19 seconds West 40.93 feet to a point on the South line of the North 360 feet of said SE 1/4 SW 1/4; thence leaving the West line of said Block 5 and along the South line of the North 360 feet of said SE 1/4 SW 1/4, North 88 degrees 57 minutes 08 seconds West 1269.21 feet to a point on the Easterly right of way line of Arkansas Highway #341; thence along the Easterly right of way line of Arkansas Highway #341, North 01 degrees 15 minutes 36 seconds East 568.71 feet; thence South 88 degrees 57 minutes 08 seconds East 1414.07 feet to the point of beginning. Being the same property conveyed from William Rice and Ardith K Rice, his wife to Michael R. Wyatt and Kathleen D. Wyatt aka Kathleen Wyatt his wife, ns an estate by the entirety, and unto their heirs and assigns forever by deed dated December 15, 2014 and recorded December 16, 2014 in Book 9718 Page 2014, of Official Records. 380.59

001-09616-000	WYBLE ROBERT A AND LORI A WYBLE	34-20-14 0.62 Acres PT SW 1/4 SE 1/4	497.55	010-02470-000	YOUNG TIM L		
002-11170-040	YATES DENNIS P AND MISTY L ACKROYD	Lot 40 WYLDEWOOD ACRES PHASE 2 21-21-13 LOT 40 WYLDEWOOD ACRES PHASE II	188.84	010-02465-256	YOUNG TIM L		
002-11112-007	YATES KATHYRN AND KATRINA LEANN SCOTT ETAL	Lot 7 NORTH WOOD ACRES 20-21-13 10.81 Acres LOT 7 NORTH WOOD ACRES	144.30	010-02465-257	YOUNG TIM L		
001-07366-000	YEATMAN LLOYD C II LIFE ESTATE AND PEGGY YEATMAN	23-21-13 5.25 Acres N 1/2 NW 1/4 SW 1/4 5.25 ACRES	11.31	010-02350-000	YOUNG TIM L		
001-07369-000	YEATMAN LLOYD C II LIFE ESTATE AND PEGGY YEATMAN	23-21-13 5 Acres PT. N 1/2 NW SW 5 ACRES	21.76	010-02351-000	YOUNG TIM L		
002-07095-000	YORK KENNY AND DOROTHY	Lot 24 Block 3 FIRST ADDITION NLE 19-20-11 LOT 24 BLK 3 1ST ADD NLE	14.83	010-02352-000	YOUNG TIM L		
002-07096-000	YORK KENNY OR DOROTHY	Lot 25 Block 3 FIRST ADDITION NLE 19-20-11 LOT 25 BLK 3 1ST ADD NLE	14.23	010-02353-000	YOUNG TIM L		
001-00718-000	YOUNG ROBERT L JR	20-20-11 40.65 Acres W1/2 SW SW, PT W1/2 NW SW, PT SW SW NW ALSO AN EASEMENT DESCRIBED AS: That part of the SE1/4 of the SE1/4 of Section 19, the NW1/4 of the NW1/4 of Section 29, and the NE1/4 of the NE1/4 of Section 30, All in Township 20 North, Range 11 West, Baxter County, Arkansas, the Southwesterly Line of which being more particularly described as follows: From the Section Corner to Sections 19, 20, 29, and 30, thence South 87 Degrees 25 Minutes 50 Seconds East 439.82 Feet to a 1/2" rebar, thence South 02 Degrees 51 Minutes 46 Seconds West 334.19 Feet, thence North 87 Degrees 44 Minutes 07 Seconds West 142.30 Feet to the Southwest Right of Way Line of said 60 Foot Wide Road Easement (with the Northeast Right of Way of Easement being parallel to and 60 Feet in Northeast direction of Southwest Right of Way), being the Point of Beginning of Easement being described, thence along the Southwest Right of Way Line the following bearings and distances: North 42 Degrees 00 Minutes 04 Second West 100.09 Feet, North 49 Degrees 47 Minutes 12 Seconds West 238.38 Feet, North 45 Degrees 02 Minutes 10 Seconds West 87.56 Feet, thence along a Curve to the Right with a Radius of 113.11 Feet, a Length of 130.64 Feet, and a Chord Bearing of North 12 Degrees 02 Minutes 48 Seconds West 123.55 Feet, thence leaving said Curve, continue the following: North 15 Degrees 30 Minutes 26 Seconds West 10.88 Feet, North 29 Degrees 51 Minutes 16 Seconds West 14.37 Feet, North 41 Degrees 06 Minutes 29 Seconds West 17.15 Feet, North 50 Degrees 58 Minutes 16 Seconds West 59.49 Feet, North 57 Degrees 32 Minutes 39 Seconds West 52.80 Feet, North 64 Degrees 31 Minutes 24 Seconds West 274.71 Feet, North 67 Degrees 55 Minutes 09 Seconds West 205.58 Feet, North 68 Degrees 01 Minute 22 Seconds West 222.49 Feet, North 61 Degrees 55 Minutes 32 Seconds West 217.44 Feet, North 41 Degrees 24 Minutes 00 Seconds West 53.22 Feet, North 27 Degrees 42 Minutes 47 Seconds West 76.97 Feet, North 40 Degrees 51 Minutes 09 Seconds West 41.36 Feet, North 23 Degrees 02 Minutes 46 Seconds West 29.27 Feet, North 36 Minutes 43 Minutes 51 Seconds West 22.70 Feet to a Point of Intersection where the Southwest Right of Way of said 60 Foot Wide Road Easement and the South Right of Way of HWY 62 meet for the Easement Entirety. Being shown on a Survey to be recorded by Jerry A. Rose of Strider Consulting, dated August 4, 2020. 127.47	010-02354-000	YOUNG TIM L	Lot 247 BRIARCLIFF SEC 16 04-18-12 LOT 247 SEC 16 BRIARCLIFF	119.32	
				004-00008-000	ZALEWSKI KRZYSZTOF	Lot 26,27,28,29 COTTER LOTS 31-19-14 LOTS 26-29 COTTER	443.30
				004-00083-000	ZALEWSKI KRZYSZTOF	Lot 371 COTTER LOTS 31-19-14 LOT 371 COTTER	20.72
				004-00149-002	ZALEWSKI KRZYSZTOF	Lot 1008,1009,1010 COTTER LOTS 31-19-14 COTTER LOTS 1008,1009,1010	54.18
				004-00299-000	ZALEWSKI KRZYSZTOF	Lot 1238 COTTER LOTS 31-19-14 LOT 1238 COTTER	20.72
				002-10298-000	ZALEWSKI KRZYSZTOF	Lot 58 TOWN PARK EST 18-19-13 LOT 58 TOWN PARK EST	82.30
				001-09298-001	ZALEWSKI KRZYSZTOF	22-20-14 0.23 Acres PT SW SE 0.23 ACRE	149.16
				002-06736-001	ZALEWSKI KRZYSZTOF	Lot 2 MAGNOLIA ESTATES 25-19-13 LOT 2 MAGNOLIA ESTATES SUBDIVISION	201.55
				010-02246-000	ZHENG ANNIEDA	Lot 123 BRIARCLIFF SEC 14 04-18-12 LOT 123 SEC 14 BRIARCLIFF	119.92
				010-01268-000	ZUWIALA VINCENT C	Lot 52 BRIARCLIFF SEC 10 33-19-12 LOT 52 SEC. 10 BRIARCLIFF	129.47

NOTICE IS HEREBY GIVEN THAT said several tracts, lots or parts of lots will be held as delinquent for a one year period from this date and then certified to the State of Arkansas, Commissioner of State Lands, for collection or to be sold, unless the delinquent taxes, penalties and costs are paid before the end of the one year period. WITNESS my hand this 23rd day of November, 2022.

TERESA SMITH
COLLECTOR FOR BAXTER COUNTY, ARKANSAS
This publication was paid for by The Baxter County Collector, Teresa Smith.
The amount of this publication cost \$2166.00.



Share Some GOOD NEWS!

Birth Announcements



Welcome, Hayley Ryan!
• Born April 22, 2019
• 9 lbs. 22 inches
Proud Parents
Lydia & Mike Ryan

Celebrate your happy news with your community through the local newspaper.

Birthdays • Birth/Adoption Announcements • Engagements
Weddings • Anniversaries • Retirements • Memorials
Call today to place your celebratory ad!

Find a home
that fits
your family in a
neighborhood
that fits your life.



Your dream home should come
with a dream neighborhood.
That's why [BaxterBulletin.com | Homes](https://www.baxterbulletin.com/homes)
provides exclusive details on neighborhoods,
lifestyles and area amenities with every listing.

Homes

Love the house. Know the neighborhood.

[BaxterBulletin.com/homes](https://www.baxterbulletin.com/homes)

The **Baxter Bulletin**